



Low Hazard Dam Classification Inspection Form for South Carolina
Regulated Dams
Dams and Reservoirs Safety Act Regulations 72-1 through 72-9

Note: This form is only for use on current low hazard (class three) dams regulated by the Department of Health and Environmental Control in the State of South Carolina. The primary user of this form is for the use of Department staff members actively involved in reclassification inspections. The current policy is to evaluate the hazard potential of low hazard dams at least once every five years.

Date of Inspection: 2/18/15 SC Dam Inventory Number D 3743 County: Orangeburg
Dam Name: Shuford Stock Dam

I. Dam Owner Information

Has ownership changed? Yes No (If yes, enter the new owners and their contact information below)

A. Owner/ Operator (Company or person): Carol S Walker

Contact Person (if owner is company): _____

Phone: 843-856-0757 Email: _____

Mailing Address: 1341 Kingsford Ln

City: Mount Pleasant State: SC Zip: 29416

II. Site Information

A. Site Location (street address, nearest intersection, etc.): Intersection of Park Ridge Rd - Cleveland St

Latitude: 33° 31' 15" N Longitude: -80° 31' 00" W Tax map # (list all): 0303-00-01-045

B. Is there any evidence of new development below the dam? Yes No

C. Do you think the hazard classification should be upgraded? Yes No

D. If yes for item II.C, what is your opinion of what the new classification should be? Class 1 (High Hazard)
 Class 2 (Significant Hazard)

III. Signature

Please print your name, sign, and date on the lines below once the inspection and form have been completed. If assistance with determining the hazard classification was obtained from Bureau of Water staff members, they will also need to complete this portion of the form.

Dani Hallman
Printed Name of Regional Inspector

Dani Hallman
Signature

2/18/15
Date of Signature

Printed Name of BOW Engineer

Signature

Date of Signature



Low Hazard Dam Classification Inspection Form for South Carolina
Regulated Dams
Dams and Reservoirs Safety Act Regulations 72-1 through 72-9

Note: This form is only for use on current low hazard (class three) dams regulated by the Department of Health and Environmental Control in the State of South Carolina. The primary user of this form is for the use of Department staff members actively involved in reclassification inspections. The current policy is to evaluate the hazard potential of low hazard dams at least once every five years.

Date of Inspection: 2/18/15 SC Dam Inventory Number D 3744 County: Orangeburg
Dam Name: Santee State Park Dam 1

I. Dam Owner Information

Has ownership changed? Yes No (If yes, enter the new owners and their contact information below)

A. Owner/ Operator (Company or person): SC Parks, Rec., and Tourism

Contact Person (if owner is company): Nathan Maynal

Phone: 803-854-2408 Email: santee.sp@scprt.com

Mailing Address: 251 State Park Rd

City: Santee State: SC Zip: 29142

II. Site Information

A. Site Location (street address, nearest intersection, etc.): Int. of Cleveland St and Fox Squirrel Dr

Latitude: 33° 31' 00" N Longitude: -80° 29' 15" W Tax map # (list all): 0301e-00-01-001

B. Is there any evidence of new development below the dam? Yes No

C. Do you think the hazard classification should be upgraded? Yes No

D. If yes for item II.C, what is your opinion of what the new classification should be? Class 1 (High Hazard)
 Class 2 (Significant Hazard)

III. Signature

Please print your name, sign, and date on the lines below once the inspection and form have been completed. If assistance with determining the hazard classification was obtained from Bureau of Water staff members, they will also need to complete this portion of the form.

Dani Hallman
Printed Name of Regional Inspector


Dani Hallman
Signature

2/18/15
Date of Signature

Printed Name of BOW Engineer

Signature

Date of Signature



Low Hazard Dam Classification Inspection Form for South Carolina
Regulated Dams
Dams and Reservoirs Safety Act Regulations 72-1 through 72-9

Note: This form is only for use on current low hazard (class three) dams regulated by the Department of Health and Environmental Control in the State of South Carolina. The primary user of this form is for the use of Department staff members actively involved in reclassification inspections. The current policy is to evaluate the hazard potential of low hazard dams at least once every five years.

Date of Inspection: 2/18/15 SC Dam Inventory Number D 3745 County: Orangeburg
Dam Name: Santee State Park Dam 2

I. Dam Owner Information

Has ownership changed? Yes No (If yes, enter the new owners and their contact information below)

A. Owner/ Operator (Company or person): SC Parks, Rec., and Tourism

Contact Person (if owner is company): Nathan Maywal

Phone: 803-854-2408 Email: santee.sp@scprt.com

Mailing Address: 251 State Park Rd

City: Santee State: SC Zip: 29142

II. Site Information

A. Site Location (street address, nearest intersection, etc.): 0.53mi down Fox Squirrel Dr from int. of Cleveland and Fox Squirrel

Latitude: 33° 30' 45" N Longitude: -80° 29' 00" W Tax map # (list all): 03010-00-01-001

B. Is there any evidence of new development below the dam? Yes No

C. Do you think the hazard classification should be upgraded? Yes No

D. If yes for item II.C, what is your opinion of what the new classification should be? Class 1 (High Hazard)
 Class 2 (Significant Hazard)

III. Signature

Please print your name, sign, and date on the lines below once the inspection and form have been completed. If assistance with determining the hazard classification was obtained from Bureau of Water staff members, they will also need to complete this portion of the form.

Dani Hallman
Printed Name of Regional Inspector

Dani Hallman
Signature

2/18/15
Date of Signature

Printed Name of BOW Engineer

Signature

Date of Signature



Low Hazard Dam Classification Inspection Form for South Carolina
Regulated Dams
Dams and Reservoirs Safety Act Regulations 72-1 through 72-9

Note: This form is only for use on current low hazard (class three) dams regulated by the Department of Health and Environmental Control in the State of South Carolina. The primary user of this form is for the use of Department staff members actively involved in reclassification inspections. The current policy is to evaluate the hazard potential of low hazard dams at least once every five years.

Date of Inspection: 2/18/15 SC Dam Inventory Number D 3762 County: Orangeburg
Dam Name: LE Miller Dam 1

I. Dam Owner Information

Has ownership changed? Yes No (If yes, enter the new owners and their contact information below)

A. Owner/ Operator (Company or person): Webb Creek LLC

Contact Person (if owner is company): _____

Phone: _____ Email: _____

Mailing Address: 1 Commercial Pl

City: Norfolk State: VA Zip: 23510

II. Site Information

A. Site Location (street address, nearest intersection, etc.): 0.61 mi N of 9843 Old Number 6 Hwy Vance, SC 29163

Latitude: 33° 27' 45" N Longitude: -80° 26' 15" W Tax map # (list all): 0327-00-00-001

B. Is there any evidence of new development below the dam? Yes No

C. Do you think the hazard classification should be upgraded? Yes No

D. If yes for item II.C, what is your opinion of what the new classification should be? Class 1 (High Hazard)
 Class 2 (Significant Hazard)

III. Signature

Please print your name, sign, and date on the lines below once the inspection and form have been completed. If assistance with determining the hazard classification was obtained from Bureau of Water staff members, they will also need to complete this portion of the form.

Dani Hallman
Printed Name of Regional Inspector

Dani Hallman
Signature

2/18/15
Date of Signature

Printed Name of BOW Engineer

Signature

Date of Signature



Low Hazard Dam Classification Inspection Form for South Carolina Regulated Dams Dams and Reservoirs Safety Act Regulations 72-1 through 72-9

Note: This form is only for use on current low hazard (class three) dams regulated by the Department of Health and Environmental Control in the State of South Carolina. The primary user of this form is for the use of Department staff members actively involved in reclassification inspections. The current policy is to evaluate the hazard potential of low hazard dams at least once every five years.

Date of Inspection: 2/18/15 SC Dam Inventory Number D 3763 County: Orangeburg Dam Name: LE Miller Dam 2

I. Dam Owner Information

Has ownership changed? [X] Yes [] No (If yes, enter the new owners and their contact information below)

A. Owner/ Operator (Company or person): Webb Creek LLC

Contact Person (if owner is company):

Phone: Email:

Mailing Address: 1 Commercial Pl

City: Norfolk State: VA Zip: 23510

II. Site Information

29163

A. Site Location (street address, nearest intersection, etc.): NE of 9843 Old Number 6 Hwy Vance, SC

Latitude: 33° 27' 30" N Longitude: -80° 26' 30" W Tax map # (list all): 0327-00-00-006

B. Is there any evidence of new development below the dam? [] Yes [X] No

C. Do you think the hazard classification should be upgraded? [] Yes [X] No

D. If yes for item II.C, what is your opinion of what the new classification should be? [] Class 1 (High Hazard) [] Class 2 (Significant Hazard)

III. Signature

Please print your name, sign, and date on the lines below once the inspection and form have been completed. If assistance with determining the hazard classification was obtained from Bureau of Water staff members, they will also need to complete this portion of the form.

Dani Hallman Printed Name of Regional Inspector

Dani Hallman Signature

2/18/15 Date of Signature

Printed Name of BOW Engineer

Signature

Date of Signature



Low Hazard Dam Classification Inspection Form for South Carolina
Regulated Dams
Dams and Reservoirs Safety Act Regulations 72-1 through 72-9

Note: This form is only for use on current low hazard (class three) dams regulated by the Department of Health and Environmental Control in the State of South Carolina. The primary user of this form is for the use of Department staff members actively involved in reclassification inspections. The current policy is to evaluate the hazard potential of low hazard dams at least once every five years.

Date of Inspection: 2/18/15 SC Dam Inventory Number D 4198 County: Orangeburg
Dam Name: Lake Clare Dam

I. Dam Owner Information

Has ownership changed? Yes No (If yes, enter the new owners and their contact information below)

A. Owner/ Operator (Company or person): Copeland SC Farm LLC
Contact Person (if owner is company): Patricia W Copeland
Phone: 803-536-3164 Email: _____
Mailing Address: 4359 Riverview Dr
City: Peachtree Corners State: GA Zip: 30097

II. Site Information

A. Site Location (street address, nearest intersection, etc.): 2590 4 Holes Rd Orangeburg, SC 29115
Latitude: 33° 27' 45" N Longitude: -80° 45' 30" W Tax map # (list all): 0216-00-05-007

B. Is there any evidence of new development below the dam? Yes No

C. Do you think the hazard classification should be upgraded? Yes No

D. If yes for item II.C, what is your opinion of what the new classification should be? Class 1 (High Hazard)
 Class 2 (Significant Hazard)

III. Signature

Please print your name, sign, and date on the lines below once the inspection and form have been completed. If assistance with determining the hazard classification was obtained from Bureau of Water staff members, they will also need to complete this portion of the form.

Dani Hallman
Printed Name of Regional Inspector

Dani Hallman
Signature

2/18/15
Date of Signature

Printed Name of BOW Engineer

Signature

Date of Signature



Low Hazard Dam Classification Inspection Form for South Carolina Regulated Dams Dams and Reservoirs Safety Act Regulations 72-1 through 72-9

Note: This form is only for use on current low hazard (class three) dams regulated by the Department of Health and Environmental Control in the State of South Carolina. The primary user of this form is for the use of Department staff members actively involved in reclassification inspections. The current policy is to evaluate the hazard potential of low hazard dams at least once every five years.

Date of Inspection: 2/18/15 SC Dam Inventory Number D 4173 County: Orangeburg Dam Name: Thomas McCants Dam

I. Dam Owner Information

Has ownership changed? [checked] Yes [] No (If yes, enter the new owners and their contact information below)

A. Owner/ Operator (Company or person): Hazel E McCants

Contact Person (if owner is company):

Phone: 803-534-2803 Email:

Mailing Address: 1798 John Wesley Dr

City: Orangeburg State: SC Zip: 29118

II. Site Information

A. Site Location (street address, nearest intersection, etc.): Int. of Wild Hearts Rd and Canary Ln

Latitude: 33° 27' 45" N Longitude: -80° 41' 00" W Tax map # (list all): 0242-00-04-004

B. Is there any evidence of new development below the dam? [] Yes [checked] No

C. Do you think the hazard classification should be upgraded? [] Yes [checked] No

D. If yes for item II.C, what is your opinion of what the new classification should be? [] Class 1 (High Hazard) [] Class 2 (Significant Hazard)

III. Signature

Please print your name, sign, and date on the lines below once the inspection and form have been completed. If assistance with determining the hazard classification was obtained from Bureau of Water staff members, they will also need to complete this portion of the form.

Dani Hallman Printed Name of Regional Inspector

Dani Hallman Signature

2/18/15 Date of Signature

Printed Name of BOW Engineer

Signature

Date of Signature



Low Hazard Dam Classification Inspection Form for South Carolina Regulated Dams
Dams and Reservoirs Safety Act Regulations 72-1 through 72-9

Note: This form is only for use on current low hazard (class three) dams regulated by the Department of Health and Environmental Control in the State of South Carolina. The primary user of this form is for the use of Department staff members actively involved in reclassification inspections. The current policy is to evaluate the hazard potential of low hazard dams at least once every five years.

Date of Inspection: 2/18/15 SC Dam Inventory Number D 4532 County: Orangeburg
Dam Name: Gasque Farm Dam

I. Dam Owner Information

Has ownership changed? Yes No (If yes, enter the new owners and their contact information below)

A. Owner/ Operator (Company or person): The Gasque Family Partnership

Contact Person (if owner is company): Jean C Gasque

Phone: _____ Email: _____

Mailing Address: 1739 Farmers Rd

City: Elloree State: SC Zip: 29047

II. Site Information

A. Site Location (street address, nearest intersection, etc.): 121 Les Lane Elloree, SC 29047

Latitude: 33° 29' 15" N Longitude: -80° 36' ~~45~~ 30" W Tax map # (list all): 0263-00-04-001

B. Is there any evidence of new development below the dam? Yes No

C. Do you think the hazard classification should be upgraded? Yes No

D. If yes for item II.C, what is your opinion of what the new classification should be? Class 1 (High Hazard)
 Class 2 (Significant Hazard)

III. Signature

Please print your name, sign, and date on the lines below once the inspection and form have been completed. If assistance with determining the hazard classification was obtaining from Bureau of Water staff members, they will also need to complete this portion of the form.

Dani Hallman
Printed Name of Regional Inspector


Dani Hallman
Signature

2/18/15
Date of Signature

Printed Name of BOW Engineer

Signature

Date of Signature



Low Hazard Dam Classification Inspection Form for South Carolina
Regulated Dams
Dams and Reservoirs Safety Act Regulations 72-1 through 72-9

Note: This form is only for use on current low hazard (class three) dams regulated by the Department of Health and Environmental Control in the State of South Carolina. The primary user of this form is for the use of Department staff members actively involved in reclassification inspections. The current policy is to evaluate the hazard potential of low hazard dams at least once every five years.

Date of Inspection: 2/18/15 SC Dam Inventory Number D 3761 County: Orangeburg
Dam Name: Ruth B Ulmer Dam

I. Dam Owner Information

Has ownership changed? Yes No (If yes, enter the new owners and their contact information below)

A. Owner/ Operator (Company or person): Jacob B Ulmer Jr Trust

Contact Person (if owner is company): Jacob S Ulmer Jr.

Phone: 803-655-7237 Email: _____

Mailing Address: 20 Dogwood Acres Trail

City: Saint Matthews State: SC Zip: 29135

II. Site Information

A. Site Location (street address, nearest intersection, etc.): Int. Fire Chop Rd - Cold Spring Rd

Latitude: 33° 28' 00" N Longitude: -80° 33' 00" W Tax map # (list all): 0288-00-02-002

B. Is there any evidence of new development below the dam? Yes No

C. Do you think the hazard classification should be upgraded? Yes No

D. If yes for item II.C, what is your opinion of what the new classification should be? Class 1 (High Hazard)
 Class 2 (Significant Hazard)

III. Signature

Please print your name, sign, and date on the lines below once the inspection and form have been completed. If assistance with determining the hazard classification was obtained from Bureau of Water staff members, they will also need to complete this portion of the form.

Dani Hallman Dani Hallman 2/18/15
Printed Name of Regional Inspector Signature Date of Signature

Printed Name of BOW Engineer Signature Date of Signature



Low Hazard Dam Classification Inspection Form for South Carolina
Regulated Dams
Dams and Reservoirs Safety Act Regulations 72-1 through 72-9

Note: This form is only for use on current low hazard (class three) dams regulated by the Department of Health and Environmental Control in the State of South Carolina. The primary user of this form is for the use of Department staff members actively involved in reclassification inspections. The current policy is to evaluate the hazard potential of low hazard dams at least once every five years.

Date of Inspection: 2/18/15 SC Dam Inventory Number D 3774 County: Orangeburg
Dam Name: Bessie Bull Dam

I. Dam Owner Information

Has ownership changed? Yes No (If yes, enter the new owners and their contact information below)

A. Owner/ Operator (Company or person): Shirley M Bull

Contact Person (if owner is company): William T Bull

Phone: 803-854-3323 Email: _____

Mailing Address: 241 Planters Trace Rd

City: Santee State: SC Zip: 29142

II. Site Information

A. Site Location (street address, nearest intersection, etc.): 241 Planters Trace Rd Santee, SC 29142

Latitude: 33° 26' 30" N Longitude: -80° 33' 00" W Tax map # (list all): 0289-00-02-001

B. Is there any evidence of new development below the dam? Yes No

C. Do you think the hazard classification should be upgraded? Yes No

D. If yes for item II.C, what is your opinion of what the new classification should be? Class 1 (High Hazard)
 Class 2 (Significant Hazard)

III. Signature

Please print your name, sign, and date on the lines below once the inspection and form have been completed. If assistance with determining the hazard classification was obtained from Bureau of Water staff members, they will also need to complete this portion of the form.

Dani Hallman
Printed Name of Regional Inspector

Dani Hallman
Signature

2/18/15
Date of Signature

Printed Name of BOW Engineer

Signature

Date of Signature



Low Hazard Dam Classification Inspection Form for South Carolina
Regulated Dams
Dams and Reservoirs Safety Act Regulations 72-1 through 72-9

Note: This form is only for use on current low hazard (class three) dams regulated by the Department of Health and Environmental Control in the State of South Carolina. The primary user of this form is for the use of Department staff members actively involved in reclassification inspections. The current policy is to evaluate the hazard potential of low hazard dams at least once every five years.

Date of Inspection: 2/18/15 SC Dam Inventory Number D 3774 County: Orangeburg
Dam Name: Bessie Bull Dam

I. Dam Owner Information

Has ownership changed? Yes No (If yes, enter the new owners and their contact information below)

A. Owner/ Operator (Company or person): Karen B Shuler

Contact Person (if owner is company): _____

Phone: 803-496-5486 Email: _____

Mailing Address: 1028 Planters Trace Rd

City: Santee

State: SC

Zip: 29142

II. Site Information

A. Site Location (street address, nearest intersection, etc.): 241 Planters Trace Rd Santee, SC 29142

Latitude: 33° 26' 30" N Longitude: -80° 33' 00" W Tax map # (list all): 0289-00-02-013

B. Is there any evidence of new development below the dam? Yes No

C. Do you think the hazard classification should be upgraded? Yes No

D. If yes for item II.C, what is your opinion of what the new classification should be? Class 1 (High Hazard)

Class 2 (Significant Hazard)

III. Signature

Please print your name, sign, and date on the lines below once the inspection and form have been completed. If assistance with determining the hazard classification was obtained from Bureau of Water staff members, they will also need to complete this portion of the form.

Dani Hallman

Printed Name of Regional Inspector

Dani Hallman

Signature

2/18/15

Date of Signature

Printed Name of BOW Engineer

Signature

Date of Signature



Low Hazard Dam Classification Inspection Form for South Carolina
Regulated Dams
Dams and Reservoirs Safety Act Regulations 72-1 through 72-9

Note: This form is only for use on current low hazard (class three) dams regulated by the Department of Health and Environmental Control in the State of South Carolina. The primary user of this form is for the use of Department staff members actively involved in reclassification inspections. The current policy is to evaluate the hazard potential of low hazard dams at least once every five years.

Date of Inspection: 3/11/2015 SC Dam Inventory Number D 3773 County: Orangeburg
Dam Name: Blue Circle Dam

I. Dam Owner Information

Has ownership changed? Yes No (If yes, enter the new owners and their contact information below)

A. Owner/ Operator (Company or person): Patsy B Robinson

Contact Person (if owner is company): _____

Phone: 803-268-9635 Email: _____

Mailing Address: 1136 Hodson Drive

City: Orangeburg State: SC Zip: 29115

II. Site Information

A. Site Location (street address, nearest intersection, etc.): ~300 ft North of 218 Mill Pond Rd, Bowman, SC.

Latitude: 33° 24' 15" N Longitude: -80° 39' 45" W Tax map # (list all): 0258-00-04-007 ²⁹⁰¹⁸

B. Is there any evidence of new development below the dam? Yes No

C. Do you think the hazard classification should be upgraded? Yes No

D. If yes for item II.C, what is your opinion of what the new classification should be? Class 1 (High Hazard)
 Class 2 (Significant Hazard)

III. Signature

Please print your name, sign, and date on the lines below once the inspection and form have been completed. If assistance with determining the hazard classification was obtained from Bureau of Water staff members, they will also need to complete this portion of the form.

Dani Hallman
Printed Name of Regional Inspector


Dani Hallman
Signature

3/12/2015
Date of Signature

Printed Name of BOW Engineer

Signature

Date of Signature



Low Hazard Dam Classification Inspection Form for South Carolina
Regulated Dams
Dams and Reservoirs Safety Act Regulations 72-1 through 72-9

Note: This form is only for use on current low hazard (class three) dams regulated by the Department of Health and Environmental Control in the State of South Carolina. The primary user of this form is for the use of Department staff members actively involved in reclassification inspections. The current policy is to evaluate the hazard potential of low hazard dams at least once every five years.

Date of Inspection: 3/11/2015 SC Dam Inventory Number D4207 County: Orangeburg
Dam Name: Shaffer Pond Dam

I. Dam Owner Information

Has ownership changed? Yes No (If yes, enter the new owners and their contact information below)

A. Owner/ Operator (Company or person): _____
Contact Person (if owner is company): _____
Phone: 803-648-6336 / 803-649-9549 Email: _____
Mailing Address: _____
City: _____ State: _____ Zip: _____

II. Site Information

A. Site Location (street address, nearest intersection, etc.): 0.6 mi NW of Zodiac Rd & Rowesville Rd int.
Latitude: 33° 23' 30" N Longitude: -80° 51' 00" W Tax map # (list all): 0169-02-01-002

B. Is there any evidence of new development below the dam? Yes No

C. Do you think the hazard classification should be upgraded? Yes No

D. If yes for item II.C, what is your opinion of what the new classification should be? Class 1 (High Hazard)
 Class 2 (Significant Hazard)

III. Signature

Please print your name, sign, and date on the lines below once the inspection and form have been completed. If assistance with determining the hazard classification was obtained from Bureau of Water staff members, they will also need to complete this portion of the form.

Dani Hallman Printed Name of Regional Inspector Dani Hallman Signature 3/12/2015 Date of Signature

Printed Name of BOW Engineer Signature Date of Signature



Low Hazard Dam Classification Inspection Form for South Carolina Regulated Dams
Dams and Reservoirs Safety Act Regulations 72-1 through 72-9

Note: This form is only for use on current low hazard (class three) dams regulated by the Department of Health and Environmental Control in the State of South Carolina. The primary user of this form is for the use of Department staff members actively involved in reclassification inspections. The current policy is to evaluate the hazard potential of low hazard dams at least once every five years.

Date of Inspection: 3/11/2015 SC Dam Inventory Number D 3779 County: Orangeburg
Dam Name: LM Dukes Dam

I. Dam Owner Information

Has ownership changed? Yes No (If yes, enter the new owners and their contact information below)

A. Owner/ Operator (Company or person): _____
Contact Person (if owner is company): Toby Dukes
Phone: 803-274-8766 Email: _____
Mailing Address: PO Box 155
City: Branchville State: SC Zip: 29432

II. Site Information

A. Site Location (street address, nearest intersection, etc.): Int. of Sand Ridge Rd & Wire Rd
Latitude: 33° 12' 15" N Longitude: -80° 48' 00" W Tax map # (list all): 01916-00-03-001

B. Is there any evidence of new development below the dam? Yes No

C. Do you think the hazard classification should be upgraded? Yes No

D. If yes for item II.C, what is your opinion of what the new classification should be? Class 1 (High Hazard)
 Class 2 (Significant Hazard)

III. Signature

Please print your name, sign, and date on the lines below once the inspection and form have been completed. If assistance with determining the hazard classification was obtaining from Bureau of Water staff members, they will also need to complete this portion of the form.

Dani Hallman Printed Name of Regional Inspector Dani Hallman Signature 3/12/2015 Date of Signature

Printed Name of BOW Engineer Signature Date of Signature



Low Hazard Dam Classification Inspection Form for South Carolina
Regulated Dams
Dams and Reservoirs Safety Act Regulations 72-1 through 72-9

Note: This form is only for use on current low hazard (class three) dams regulated by the Department of Health and Environmental Control in the State of South Carolina. The primary user of this form is for the use of Department staff members actively involved in reclassification inspections. The current policy is to evaluate the hazard potential of low hazard dams at least once every five years.

Date of Inspection: 3/11/2015 SC Dam Inventory Number D 3778 County: Orangeburg
Dam Name: X. O. Bunch Dam

I. Dam Owner Information

Has ownership changed? Yes No (If yes, enter the new owners and their contact information below)

A. Owner/ Operator (Company or person): _____

Contact Person (if owner is company): _____

Phone: _____ Email: _____

Mailing Address: _____

City: _____ State: _____ Zip: _____

II. Site Information

A. Site Location (street address, nearest intersection, etc.): 1 Bass Drive, Holly Hill, SC, 29059

Latitude: 31° 18' 15" N Longitude: -80° 28' 45" W Tax map # (list all): 0314-00-00-001

B. Is there any evidence of new development below the dam? Yes No

C. Do you think the hazard classification should be upgraded? Yes No

D. If yes for item II.C, what is your opinion of what the new classification should be? Class 1 (High Hazard)
 Class 2 (Significant Hazard)

III. Signature

Please print your name, sign, and date on the lines below once the inspection and form have been completed. If assistance with determining the hazard classification was obtained from Bureau of Water staff members, they will also need to complete this portion of the form.

Dani Hallman
Printed Name of Regional Inspector

Dani Hallman
Signature

3/12/2015
Date of Signature

Printed Name of BOW Engineer

Signature

Date of Signature



Low Hazard Dam Classification Inspection Form for South Carolina Regulated Dams
Dams and Reservoirs Safety Act Regulations 72-1 through 72-9

Note: This form is only for use on current low hazard (class three) dams regulated by the Department of Health and Environmental Control in the State of South Carolina. The primary user of this form is for the use of Department staff members actively involved in reclassification inspections. The current policy is to evaluate the hazard potential of low hazard dams at least once every five years.

Date of Inspection: 3/10/2015 SC Dam Inventory Number D 3703 County: Orangeburg

Dam Name: Chaplin / Collums Dam

I. Dam Owner Information

Has ownership changed? Yes No (If yes, enter the new owners and their contact information below)

A. Owner/ Operator (Company or person): _____

Contact Person (if owner is company): _____

Phone: 803-247-2922 Email: _____

Mailing Address: _____

City: _____ State: _____ Zip: _____

II. Site Information

A. Site Location (street address, nearest intersection, etc.): 990 Hebron Rd, Neeses, SC, 29107

Latitude: 33° 32' 30" N Longitude: -81° 5' 30" W Tax map # (list all): 0069-00-03-002

B. Is there any evidence of new development below the dam? Yes No

C. Do you think the hazard classification should be upgraded? Yes No

D. If yes for item II.C, what is your opinion of what the new classification should be? Class 1 (High Hazard)
 Class 2 (Significant Hazard)

III. Signature

Please print your name, sign, and date on the lines below once the inspection and form have been completed. If assistance with determining the hazard classification was obtaining from Bureau of Water staff members, they will also need to complete this portion of the form.

Dani Hallman
Printed Name of Regional Inspector

Dani Hallman
Signature


3/10/15
Date of Signature

Printed Name of BOW Engineer

Signature

Date of Signature

original sent to Columbia



Low Hazard Dam Classification Inspection Form for South Carolina Regulated Dams Dams and Reservoirs Safety Act Regulations 72-1 through 72-9

Note: This form is only for use on current low hazard (class three) dams regulated by the Department of Health and Environmental Control in the State of South Carolina. The primary user of this form is for the use of Department staff members actively involved in reclassification inspections. The current policy is to evaluate the hazard potential of low hazard dams at least once every five years.

Date of Inspection: 3/16/15 SC Dam Inventory Number D 3769 County: Orangeburg

Dam Name: Brenda Williams Dam

I. Dam Owner Information

Has ownership changed? Yes No (checked) (If yes, enter the new owners and their contact information below)

A. Owner/ Operator (Company or person):

Contact Person (if owner is company):

Phone: 803-5310-4739 / 803-747-3387 Email:

Mailing Address:

City: State: Zip:

II. Site Information

A. Site Location (street address, nearest intersection, etc.): 488 Riley Road Cordova, SC 29

Latitude: 33° 26' 30" N Longitude: -80° 54' 15" W Tax map # (list all): 0139-00-10-003

B. Is there any evidence of new development below the dam? Yes (checked) No

C. Do you think the hazard classification should be upgraded? Yes (checked) No

D. If yes for item II.C, what is your opinion of what the new classification should be? Class 1 (High Hazard) (checked) Class 2 (Significant Hazard)

III. Signature

Please print your name, sign, and date on the lines below once the inspection and form have been completed. If assistance with determining the hazard classification was obtained from Bureau of Water staff members, they will also need to complete this portion of the form.

Dani Hallman Printed Name of Regional Inspector

Dani Hallman Signature

3/16/15 Date of Signature

Printed Name of BOW Engineer

Signature

Date of Signature



Low Hazard Dam Classification Inspection Form for South Carolina
Regulated Dams
Dams and Reservoirs Safety Act Regulations 72-1 through 72-9

Note: This form is only for use on current low hazard (class three) dams regulated by the Department of Health and Environmental Control in the State of South Carolina. The primary user of this form is for the use of Department staff members actively involved in reclassification inspections. The current policy is to evaluate the hazard potential of low hazard dams at least once every five years.

Date of Inspection: 3/16/15 SC Dam Inventory Number D 3772 County: Orangeburg
Dam Name: Orangeburg Nat Fish Hatch

I. Dam Owner Information

Has ownership changed? Yes No (If yes, enter the new owners and their contact information below)

A. Owner/ Operator (Company or person): _____
Contact Person (if owner is company): _____
Phone: _____ Email: _____
Mailing Address: _____
City: _____ State: _____ Zip: _____

II. Site Information

A. Site Location (street address, nearest intersection, etc.): Fish Hatchery Rd Cordova, SC 29039
Latitude: 33° 24' 30" N Longitude: -80° 53' 00" W Tax map # (list all): 0155 - 00 - 15 - 051

B. Is there any evidence of new development below the dam? Yes No

C. Do you think the hazard classification should be upgraded? Yes No


D. If yes for item II.C, what is your opinion of what the new classification should be? Class 1 (High Hazard)
 Class 2 (Significant Hazard)

III. Signature

Please print your name, sign, and date on the lines below once the inspection and form have been completed. If assistance with determining the hazard classification was obtained from Bureau of Water staff members, they will also need to complete this portion of the form.

Dani Hallman Dani Hallman 3/16/15
Printed Name of Regional Inspector Signature Date of Signature

Printed Name of BOW Engineer Signature Date of Signature



Low Hazard Dam Classification Inspection Form for South Carolina
Regulated Dams
Dams and Reservoirs Safety Act Regulations 72-1 through 72-9

Note: This form is only for use on current low hazard (class three) dams regulated by the Department of Health and Environmental Control in the State of South Carolina. The primary user of this form is for the use of Department staff members actively involved in reclassification inspections. The current policy is to evaluate the hazard potential of low hazard dams at least once every five years.

Date of Inspection: 3/16/15 SC Dam Inventory Number D 3768 County: Orangeburg

Dam Name: Theo G Hayden Dam

I. Dam Owner Information

Has ownership changed? Yes No (If yes, enter the new owners and their contact information below)

A. Owner/ Operator (Company or person): John Haskell Hayden, Sr

Contact Person (if owner is company): _____

Phone: 803-531-5510 Email: _____

Mailing Address: 187 Gantt Lane

City: Cope State: SC Zip: 29038

II. Site Information

A. Site Location (street address, nearest intersection, etc.): Gantt Lane Cope, SC 29038

Latitude: 33° 25' 15" N Longitude: -80° 57' 30" W Tax map # (list all): 0128-00-01-051

B. Is there any evidence of new development below the dam? Yes No

C. Do you think the hazard classification should be upgraded? Yes No

D. If yes for item II.C, what is your opinion of what the new classification should be? Class 1 (High Hazard)
 Class 2 (Significant Hazard)

III. Signature

Please print your name, sign, and date on the lines below once the inspection and form have been completed. If assistance with determining the hazard classification was obtained from Bureau of Water staff members, they will also need to complete this portion of the form.

Dani Hallman
Printed Name of Regional Inspector

Dani Hallman
Signature

3/16/15
Date of Signature

Printed Name of BOW Engineer

Signature

Date of Signature



Low Hazard Dam Classification Inspection Form for South Carolina Regulated Dams
Dams and Reservoirs Safety Act Regulations 72-1 through 72-9

Note: This form is only for use on current low hazard (class three) dams regulated by the Department of Health and Environmental Control in the State of South Carolina. The primary user of this form is for the use of Department staff members actively involved in reclassification inspections. The current policy is to evaluate the hazard potential of low hazard dams at least once every five years.

Date of Inspection: 3/16/15 SC Dam Inventory Number D 3768 County: Orangeburg
Dam Name: Theo G Hayden Dam

I. Dam Owner Information

Has ownership changed? Yes No (If yes, enter the new owners and their contact information below)

A. Owner/ Operator (Company or person): Julia L. H. Coleman

Contact Person (if owner is company): _____

Phone: 803-536-3117 Email: _____

Mailing Address: 4461 Bamberg Road

City: Cope State: SC Zip: 29038

II. Site Information

A. Site Location (street address, nearest intersection, etc.): Gantt Lane Cope, SC 29038

Latitude: 33° 25' 15" N Longitude: -80° 57' 30" W Tax map # (list all): 0128-00-01-051

B. Is there any evidence of new development below the dam? Yes No

C. Do you think the hazard classification should be upgraded? Yes No

D. If yes for item II.C, what is your opinion of what the new classification should be? Class 1 (High Hazard)
 Class 2 (Significant Hazard)

III. Signature

Please print your name, sign, and date on the lines below once the inspection and form have been completed. If assistance with determining the hazard classification was obtaining from Bureau of Water staff members, they will also need to complete this portion of the form.

Dani Hallman
Printed Name of Regional Inspector

Dani Hallman
Signature

3/16/15
Date of Signature

Printed Name of BOW Engineer

Signature

Date of Signature



Low Hazard Dam Classification Inspection Form for South Carolina
Regulated Dams
Dams and Reservoirs Safety Act Regulations 72-1 through 72-9

Note: This form is only for use on current low hazard (class three) dams regulated by the Department of Health and Environmental Control in the State of South Carolina. The primary user of this form is for the use of Department staff members actively involved in reclassification inspections. The current policy is to evaluate the hazard potential of low hazard dams at least once every five years.

Date of Inspection: 3/16/15 SC Dam Inventory Number D 3771 County: Orangeburg
Dam Name: Metts Dam

I. Dam Owner Information

Has ownership changed? Yes No (If yes, enter the new owners and their contact information below)

A. Owner/ Operator (Company or person): Henry W & Reta M. Metts

Contact Person (if owner is company): _____

Phone: (803)534-8954 Email: _____

Mailing Address: 102 Raven Road

City: Cordora State: SC Zip: 29039

II. Site Information

A. Site Location (street address, nearest intersection, etc.): Int. of Hidden Acres Rd and Humming Bird Ln

Latitude: 33° 25' 45" N Longitude: -80° 53' 30" W Tax map # (list all): 0155-00-01-001

Map # for owner 2: 0154-00-09-007

B. Is there any evidence of new development below the dam? Yes No

C. Do you think the hazard classification should be upgraded? Yes No

D. If yes for item II.C, what is your opinion of what the new classification should be? Class 1 (High Hazard)
 Class 2 (Significant Hazard)

III. Signature

Please print your name, sign, and date on the lines below once the inspection and form have been completed. If assistance with determining the hazard classification was obtaining from Bureau of Water staff members, they will also need to complete this portion of the form.

Dani Hallman
Printed Name of Regional Inspector


Dani Hallman
Signature

3/16/15
Date of Signature

Printed Name of BOW Engineer

Signature

Date of Signature



Low Hazard Dam Classification Inspection Form for South Carolina
Regulated Dams
Dams and Reservoirs Safety Act Regulations 72-1 through 72-9

Note: This form is only for use on current low hazard (class three) dams regulated by the Department of Health and Environmental Control in the State of South Carolina. The primary user of this form is for the use of Department staff members actively involved in reclassification inspections. The current policy is to evaluate the hazard potential of low hazard dams at least once every five years.

Date of Inspection: 3/16/15 SC Dam Inventory Number D 3771 County: Orangeburg
Dam Name: Metts Dam

I. Dam Owner Information

Has ownership changed? Yes No (If yes, enter the new owners and their contact information below)

A. Owner/ Operator (Company or person): Evelyn Arends

Contact Person (if owner is company): James F Arends

Phone: 803-534-4598 Email: _____

Mailing Address: 716 Hidden Acres Road

City: Cordova State: SC Zip: 29039

II. Site Information

A. Site Location (street address, nearest intersection, etc.): Int. of Hidden Acres Rd and Humming Bird Ln

Latitude: 33° 25' 45" N Longitude: -80° 53' 30" W Tax map # (list all): 0154-00-09-007

Map # for Owner 1: 0155-00-01-001

B. Is there any evidence of new development below the dam? Yes No

C. Do you think the hazard classification should be upgraded? Yes No

D. If yes for item II.C, what is your opinion of what the new classification should be? Class 1 (High Hazard)
 Class 2 (Significant Hazard)

III. Signature

Please print your name, sign, and date on the lines below once the inspection and form have been completed. If assistance with determining the hazard classification was obtained from Bureau of Water staff members, they will also need to complete this portion of the form.

Dani Hallman
Printed Name of Regional Inspector

Dani Hallman
Signature

3/16/15
Date of Signature

Printed Name of BOW Engineer

Signature

Date of Signature



Low Hazard Dam Classification Inspection Form for South Carolina
Regulated Dams
Dams and Reservoirs Safety Act Regulations 72-1 through 72-9

Note: This form is only for use on current low hazard (class three) dams regulated by the Department of Health and Environmental Control in the State of South Carolina. The primary user of this form is for the use of Department staff members actively involved in reclassification inspections. The current policy is to evaluate the hazard potential of low hazard dams at least once every five years.

Date of Inspection: 4/13/15 SC Dam Inventory Number D 3755 County: Orangeburg

Dam Name: Aimee Smith Dam

I. Dam Owner Information

Has ownership changed? Yes No (If yes, enter the new owners and their contact information below)

A. Owner/ Operator (Company or person): _____

Contact Person (if owner is company): _____

Phone: 803-536-3706 Email: _____

Mailing Address: _____

City: _____ State: _____ Zip: _____

II. Site Information

A. Site Location (street address, nearest intersection, etc.): 586 Binnicker Bridge Rd Orangeburg, SC 29115

Latitude: 33° 26' 45" N Longitude: -80° 57' 45" W Tax map # (list all): 0127-00-01-034

B. Is there any evidence of new development below the dam? Yes No

C. Do you think the hazard classification should be upgraded? Yes No

D. If yes for item II.C, what is your opinion of what the new classification should be? Class 1 (High Hazard)
 Class 2 (Significant Hazard)

III. Signature

Please print your name, sign, and date on the lines below once the inspection and form have been completed. If assistance with determining the hazard classification was obtained from Bureau of Water staff members, they will also need to complete this portion of the form.

Dani Hallman
Printed Name of Regional Inspector


Dani Hallman
Signature

4/13/15
Date of Signature

Printed Name of BOW Engineer

Signature

Date of Signature



Low Hazard Dam Classification Inspection Form for South Carolina
Regulated Dams
Dams and Reservoirs Safety Act Regulations 72-1 through 72-9

Note: This form is only for use on current low hazard (class three) dams regulated by the Department of Health and Environmental Control in the State of South Carolina. The primary user of this form is for the use of Department staff members actively involved in reclassification inspections. The current policy is to evaluate the hazard potential of low hazard dams at least once every five years.

Date of Inspection: 4/13/15 SC Dam Inventory Number D 3766 County: Orangeburg
Dam Name: Eugene & Michele Miller Dam

I. Dam Owner Information

Has ownership changed? Yes No (If yes, enter the new owners and their contact information below)

A. Owner/ Operator (Company or person): _____

Contact Person (if owner is company): _____

Phone: 803-536-1938 Email: _____

Mailing Address: _____

City: _____ State: _____ Zip: _____

II. Site Information

A. Site Location (street address, nearest intersection, etc.): 1618 Binnicker Bridge Road Cope, SC 29038

Latitude: 33° 25' 00" N Longitude: -81° 0' 15" W Tax map # (list all): 0101-00-02-007

B. Is there any evidence of new development below the dam? Yes No

C. Do you think the hazard classification should be upgraded? Yes No

D. If yes for item II.C, what is your opinion of what the new classification should be? Class 1 (High Hazard)
 Class 2 (Significant Hazard)

III. Signature

Please print your name, sign, and date on the lines below once the inspection and form have been completed. If assistance with determining the hazard classification was obtained from Bureau of Water staff members, they will also need to complete this portion of the form.

Dani Hallman
Printed Name of Regional Inspector

Dani Hallman
Signature

4/13/15
Date of Signature

Printed Name of BOW Engineer

Signature

Date of Signature



Low Hazard Dam Classification Inspection Form for South Carolina
Regulated Dams
Dams and Reservoirs Safety Act Regulations 72-1 through 72-9

Note: This form is only for use on current low hazard (class three) dams regulated by the Department of Health and Environmental Control in the State of South Carolina. The primary user of this form is for the use of Department staff members actively involved in reclassification inspections. The current policy is to evaluate the hazard potential of low hazard dams at least once every five years.

Date of Inspection: 4/13/15 SC Dam Inventory Number D 3775 County: Orangeburg
Dam Name: Mary Shecut Dam

I. Dam Owner Information

Has ownership changed? Yes No (If yes, enter the new owners and their contact information below)

A. Owner/ Operator (Company or person): Winfield W. & Marion A. Shecut

Contact Person (if owner is company): _____

Phone: 803-263-4608 Email: _____

Mailing Address: 3410 Binnicker Bridge Rd

City: Cape State: SC Zip: 29038

II. Site Information

A. Site Location (street address, nearest intersection, etc.): 3410 Binnicker Bridge Rd Cape, SC 29038

Latitude: 33° 23' 00" N Longitude: - 81° 3' 45" W Tax map # (list all): 0078-00-06-006

B. Is there any evidence of new development below the dam? Yes No

C. Do you think the hazard classification should be upgraded? Yes No


D. If yes for item II.C, what is your opinion of what the new classification should be? Class 1 (High Hazard)
 Class 2 (Significant Hazard)

III. Signature

Please print your name, sign, and date on the lines below once the inspection and form have been completed. If assistance with determining the hazard classification was obtained from Bureau of Water staff members, they will also need to complete this portion of the form.

Dani Hallman Dani Hallman 4/13/15
Printed Name of Regional Inspector Signature Date of Signature

Printed Name of BOW Engineer Signature Date of Signature



Low Hazard Dam Classification Inspection Form for South Carolina
Regulated Dams
Dams and Reservoirs Safety Act Regulations 72-1 through 72-9

Note: This form is only for use on current low hazard (class three) dams regulated by the Department of Health and Environmental Control in the State of South Carolina. The primary user of this form is for the use of Department staff members actively involved in reclassification inspections. The current policy is to evaluate the hazard potential of low hazard dams at least once every five years.

Date of Inspection: 4/13/15 SC Dam Inventory Number D 38-867-P815 County: Orangeburg
Dam Name: Williamson Irrigation Dam

I. Dam Owner Information

Has ownership changed? Yes No (If yes, enter the new owners and their contact information below)

A. Owner/ Operator (Company or person): _____

Contact Person (if owner is company): _____

Phone: 803-536-4348 Email: _____

Mailing Address: _____

City: _____ State: _____ Zip: _____

II. Site Information

A. Site Location (street address, nearest intersection, etc.): ~0.5m: South of D 3775

Latitude: 33° 22' 30" N Longitude: -81° 3' 45" W Tax map # (list all): 0078-00-06-005

B. Is there any evidence of new development below the dam? Yes No

C. Do you think the hazard classification should be upgraded? Yes No

D. If yes for item II.C, what is your opinion of what the new classification should be? Class 1 (High Hazard)
 Class 2 (Significant Hazard)

III. Signature

Please print your name, sign, and date on the lines below once the inspection and form have been completed. If assistance with determining the hazard classification was obtained from Bureau of Water staff members, they will also need to complete this portion of the form.

Dani Hallman
Printed Name of Regional Inspector

Dani Hallman
Signature

4/13/15
Date of Signature

Printed Name of BOW Engineer

Signature

Date of Signature



Low Hazard Dam Classification Inspection Form for South Carolina Regulated Dams Dams and Reservoirs Safety Act Regulations 72-1 through 72-9

Note: This form is only for use on current low hazard (class three) dams regulated by the Department of Health and Environmental Control in the State of South Carolina. The primary user of this form is for the use of Department staff members actively involved in reclassification inspections. The current policy is to evaluate the hazard potential of low hazard dams at least once every five years.

Date of Inspection: 4/13/15 SC Dam Inventory Number D 3776 County: Orangeburg Dam Name: SC Elect & Gas Dam

I. Dam Owner Information

Has ownership changed? Yes No (If yes, enter the new owners and their contact information below)

A. Owner/ Operator (Company or person): SCE & G Contact Person (if owner is company): Tom Effinger Phone: 803-535-1924 Email: Mailing Address: 6248 Bush River Rd City: Columbia State: SC Zip: 29212

II. Site Information

A. Site Location (street address, nearest intersection, etc.):

Latitude: 33° 21' 45" N Longitude: -81° 1' 00" W Tax map # (list all): 0102-00-07-001

B. Is there any evidence of new development below the dam? Yes No

C. Do you think the hazard classification should be upgraded? Yes No

D. If yes for item II.C, what is your opinion of what the new classification should be? Class 1 (High Hazard) Class 2 (Significant Hazard)

III. Signature

Please print your name, sign, and date on the lines below once the inspection and form have been completed. If assistance with determining the hazard classification was obtaining from Bureau of Water staff members, they will also need to complete this portion of the form.

Dani Hallman Printed Name of Regional Inspector

Dani Hallman Signature

4/13/15 Date of Signature

Printed Name of BOW Engineer

Signature

Date of Signature



Low Hazard Dam Classification Inspection Form for South Carolina
Regulated Dams
Dams and Reservoirs Safety Act Regulations 72-1 through 72-9

Note: This form is only for use on current low hazard (class three) dams regulated by the Department of Health and Environmental Control in the State of South Carolina. The primary user of this form is for the use of Department staff members actively involved in reclassification inspections. The current policy is to evaluate the hazard potential of low hazard dams at least once every five years.

Date of Inspection: 4/13/15 SC Dam Inventory Number D 3777 County: Orangeburg

Dam Name: Carolyn W Cape Dam

I. Dam Owner Information

Has ownership changed? Yes No (If yes, enter the new owners and their contact information below)

A. Owner/ Operator (Company or person): SCE & G

Contact Person (if owner is company): Tom Effinger

Phone: 803-535-1924 Email: _____

Mailing Address: 6248 Bush River Rd

City: Columbia State: SC Zip: 29212

II. Site Information

A. Site Location (street address, nearest intersection, etc.): 5146 Cape Rd Cape, SC 29038

Latitude: 33° 22' 30" N Longitude: -81° 1' 15" W Tax map # (list all): 0077-00-00-003

B. Is there any evidence of new development below the dam? Yes No

C. Do you think the hazard classification should be upgraded? Yes No

D. If yes for item II.C, what is your opinion of what the new classification should be? Class 1 (High Hazard)

Class 2 (Significant Hazard)

III. Signature

Please print your name, sign, and date on the lines below once the inspection and form have been completed. If assistance with determining the hazard classification was obtained from Bureau of Water staff members, they will also need to complete this portion of the form.

Dani Hallman
Printed Name of Regional Inspector

Dani Hallman
Signature

4/13/15
Date of Signature

Printed Name of BOW Engineer

Signature

Date of Signature



Low Hazard Dam Classification Inspection Form for South Carolina
Regulated Dams
Dams and Reservoirs Safety Act Regulations 72-1 through 72-9

Note: This form is only for use on current low hazard (class three) dams regulated by the Department of Health and Environmental Control in the State of South Carolina. The primary user of this form is for the use of Department staff members actively involved in reclassification inspections. The current policy is to evaluate the hazard potential of low hazard dams at least once every five years.

Date of Inspection: 4/15/15 SC Dam Inventory Number D 4181 County: Orangeburg
Dam Name: RS. Jameson Dam

I. Dam Owner Information

Has ownership changed? Yes No (If yes, enter the new owners and their contact information below)

A. Owner/ Operator (Company or person): Jameson Brothers LLP
Contact Person (if owner is company): Brodie Jameson
Phone: 803-534-5484 Email: _____
Mailing Address: 312 Jameson Farm Rd
City: Orangeburg State: SC Zip: 29115

II. Site Information

A. Site Location (street address, nearest intersection, etc.): Int. of Bates Rd & Hildebrand Rd
Latitude: 33° 28' 00" N Longitude: -81° 00' 00" W Tax map # (list all): 0111-00-11-007


B. Is there any evidence of new development below the dam? _____ Yes No
C. Do you think the hazard classification should be upgraded? _____ Yes No

D. If yes for item II.C, what is your opinion of what the new classification should be? _____ Class 1 (High Hazard)
_____ Class 2 (Significant Hazard)

III. Signature

Please print your name, sign, and date on the lines below once the inspection and form have been completed. If assistance with determining the hazard classification was obtained from Bureau of Water staff members, they will also need to complete this portion of the form.

<u>Dani Hallman</u> Printed Name of Regional Inspector	<u>Dani Hallman</u> Signature	<u>4/15/15</u> Date of Signature
_____ Printed Name of BOW Engineer	_____ Signature	_____ Date of Signature



Low Hazard Dam Classification Inspection Form for South Carolina
Regulated Dams
Dams and Reservoirs Safety Act Regulations 72-1 through 72-9

Note: This form is only for use on current low hazard (class three) dams regulated by the Department of Health and Environmental Control in the State of South Carolina. The primary user of this form is for the use of Department staff members actively involved in reclassification inspections. The current policy is to evaluate the hazard potential of low hazard dams at least once every five years.

Date of Inspection: 4/15/15 SC Dam Inventory Number D 3752 County: Orangeburg
Dam Name: EA & HW Fogle Dam

I. Dam Owner Information

Has ownership changed? Yes No (If yes, enter the new owners and their contact information below)

A. Owner/ Operator (Company or person): Rollin O & Linda C Williamson

Contact Person (if owner is company): _____

Phone: 803-536-4050 Email: _____

Mailing Address: 243 Seminole Drive

City: Orangeburg State: SC Zip: 29115

II. Site Information

A. Site Location (street address, nearest intersection, etc.): 368 Marigold Rd, Orangeburg, SC 29115

Latitude: 33° 27' 00" N Longitude: -80° 59' 15" W Tax map # (list all): 0110-00-02-024

B. Is there any evidence of new development below the dam? Yes No

C. Do you think the hazard classification should be upgraded? Yes No

D. If yes for item II.C, what is your opinion of what the new classification should be? Class 1 (High Hazard)
 Class 2 (Significant Hazard)

III. Signature

Please print your name, sign, and date on the lines below once the inspection and form have been completed. If assistance with determining the hazard classification was obtained from Bureau of Water staff members, they will also need to complete this portion of the form.

Dani Hallman
Printed Name of Regional Inspector

Dani Hallman
Signature

4/15/15
Date of Signature

Printed Name of BOW Engineer

Signature

Date of Signature



Low Hazard Dam Classification Inspection Form for South Carolina
Regulated Dams
Dams and Reservoirs Safety Act Regulations 72-1 through 72-9

Note: This form is only for use on current low hazard (class three) dams regulated by the Department of Health and Environmental Control in the State of South Carolina. The primary user of this form is for the use of Department staff members actively involved in reclassification inspections. The current policy is to evaluate the hazard potential of low hazard dams at least once every five years.

Date of Inspection: 4/15/15 SC Dam Inventory Number D 4183 County: Orangeburg
Dam Name: Carroll K Bates Dam

I. Dam Owner Information

Has ownership changed? Yes No (If yes, enter the new owners and their contact information below)

A. Owner/ Operator (Company or person): _____

Contact Person (if owner is company): _____

Phone: 803-536-1557 Email: _____

Mailing Address: _____

City: _____ State: _____ Zip: _____

II. Site Information

A. Site Location (street address, nearest intersection, etc.): 586 Hickory Hill Rd Orangeburg, SC 29115

Latitude: 33° 27' 15" N Longitude: - 80° 59' 00" W Tax map # (list all): 0111-00-13-008

B. Is there any evidence of new development below the dam? Yes No

C. Do you think the hazard classification should be upgraded? Yes No

D. If yes for item II.C, what is your opinion of what the new classification should be? Class 1 (High Hazard)
 Class 2 (Significant Hazard)

III. Signature

Please print your name, sign, and date on the lines below once the inspection and form have been completed. If assistance with determining the hazard classification was obtained from Bureau of Water staff members, they will also need to complete this portion of the form.

Dani Hallman
Printed Name of Regional Inspector

Dani Hallman
Signature

4/15/15
Date of Signature

Printed Name of BOW Engineer

Signature

Date of Signature



Low Hazard Dam Classification Inspection Form for South Carolina
Regulated Dams
Dams and Reservoirs Safety Act Regulations 72-1 through 72-9

Note: This form is only for use on current low hazard (class three) dams regulated by the Department of Health and Environmental Control in the State of South Carolina. The primary user of this form is for the use of Department staff members actively involved in reclassification inspections. The current policy is to evaluate the hazard potential of low hazard dams at least once every five years.

Date of Inspection: 4/15/15 SC Dam Inventory Number D 4191 County: Orangeburg
Dam Name: Hickory Hill Plan Dam 2

I. Dam Owner Information

Has ownership changed? Yes No (If yes, enter the new owners and their contact information below)

A. Owner/ Operator (Company or person): William D Brandhorst Jr & Marcia A. Brandhorst

Contact Person (if owner is company): _____

Phone: 803-937-5647 Email: _____

Mailing Address: 2091 Indigo Drive

City: Orangeburg State: SC Zip: 29115

II. Site Information

A. Site Location (street address, nearest intersection, etc.): 2040 Colony Drive Orangeburg, SC 29115

Latitude: 33° 27' 45" N Longitude: -80° 58' 30" W Tax map # (list all): 0111-00-15-036,
0111-00-15-051 (Bookhart), 0111-00-15-050 (Bryan)

B. Is there any evidence of new development below the dam? Yes No

C. Do you think the hazard classification should be upgraded? Yes No

D. If yes for item II.C, what is your opinion of what the new classification should be? Class 1 (High Hazard)
 Class 2 (Significant Hazard)

III. Signature

Please print your name, sign, and date on the lines below once the inspection and form have been completed. If assistance with determining the hazard classification was obtained from Bureau of Water staff members, they will also need to complete this portion of the form.

Dani Hallman
Printed Name of Regional Inspector


Dani Hallman
Signature

4/16/15
Date of Signature

Printed Name of BOW Engineer

Signature

Date of Signature



Low Hazard Dam Classification Inspection Form for South Carolina
Regulated Dams
Dams and Reservoirs Safety Act Regulations 72-1 through 72-9

Note: This form is only for use on current low hazard (class three) dams regulated by the Department of Health and Environmental Control in the State of South Carolina. The primary user of this form is for the use of Department staff members actively involved in reclassification inspections. The current policy is to evaluate the hazard potential of low hazard dams at least once every five years.

Date of Inspection: 4/15/15 SC Dam Inventory Number D 4191 County: Orangeburg
Dam Name: Hickory Hill Plan Dam 2

I. Dam Owner Information

Has ownership changed? Yes No (If yes, enter the new owners and their contact information below)

A. Owner/ Operator (Company or person): Wayne T Bookhart Jr. & Ann Bookhart

Contact Person (if owner is company): _____

Phone: 803-536-9925 Email: _____

Mailing Address: 2040 Colony Drive

City: Orangeburg State: SC Zip: 29115

II. Site Information

A. Site Location (street address, nearest intersection, etc.): 2040 Colony Drive Orangeburg, SC 29115

Latitude: 33° 27' 45" N Longitude: -80° 58' 30" W Tax map # (list all): 0111-00-15-051,
0111-00-15-036 (Brandhorst), 0111-00-15-050 (Bryan)

B. Is there any evidence of new development below the dam? Yes No

C. Do you think the hazard classification should be upgraded? Yes No

D. If yes for item II.C, what is your opinion of what the new classification should be? Class 1 (High Hazard)
 Class 2 (Significant Hazard)

III. Signature

Please print your name, sign, and date on the lines below once the inspection and form have been completed. If assistance with determining the hazard classification was obtaining from Bureau of Water staff members, they will also need to complete this portion of the form.

Dani Hallman
Printed Name of Regional Inspector


Dani Hallman
Signature

4/16/15
Date of Signature

Printed Name of BOW Engineer

Signature

Date of Signature



Low Hazard Dam Classification Inspection Form for South Carolina Regulated Dams Dams and Reservoirs Safety Act Regulations 72-1 through 72-9

Note: This form is only for use on current low hazard (class three) dams regulated by the Department of Health and Environmental Control in the State of South Carolina. The primary user of this form is for the use of Department staff members actively involved in reclassification inspections. The current policy is to evaluate the hazard potential of low hazard dams at least once every five years.

Date of Inspection: 4/15/15 SC Dam Inventory Number D 4191 County: Orangeburg Dam Name: Hickory Hill Plan Dam 2

I. Dam Owner Information

Has ownership changed? [checked] Yes ___ No (If yes, enter the new owners and their contact information below)

A. Owner/ Operator (Company or person): Alice Bryan Contact Person (if owner is company): Phone: 803-531-0877 / 803-531-7552 Email: Mailing Address: 2050 Colony Drive City: Orangeburg State: SC Zip: 29115

II. Site Information

A. Site Location (street address, nearest intersection, etc.): 2040 Colony Drive Orangeburg, SC Latitude: 33° 27' 45" N Longitude: -80° 58' 30" W Tax map # (list all): 0111-00-15-050 0111-00-15-036 (Brandhorst), 0111-00-15-051 (Bookhart)

B. Is there any evidence of new development below the dam? ___ Yes ___ No C. Do you think the hazard classification should be upgraded? ___ Yes ___ No D. If yes for item II.C, what is your opinion of what the new classification should be? ___ Class 1 (High Hazard) ___ Class 2 (Significant Hazard)

III. Signature

Please print your name, sign, and date on the lines below once the inspection and form have been completed. If assistance with determining the hazard classification was obtaining from Bureau of Water staff members, they will also need to complete this portion of the form.

Dani Hallman Printed Name of Regional Inspector Dani Hallman Signature 4/16/15 Date of Signature Printed Name of BOW Engineer Signature Date of Signature



Low Hazard Dam Classification Inspection Form for South Carolina
Regulated Dams
Dams and Reservoirs Safety Act Regulations 72-1 through 72-9

Note: This form is only for use on current low hazard (class three) dams regulated by the Department of Health and Environmental Control in the State of South Carolina. The primary user of this form is for the use of Department staff members actively involved in reclassification inspections. The current policy is to evaluate the hazard potential of low hazard dams at least once every five years.

Date of Inspection: 4/15/15 SC Dam Inventory Number D 4190 County: Orangeburg
Dam Name: Hickory Hill Plan Dam 1

I. Dam Owner Information

Has ownership changed? Yes No (If yes, enter the new owners and their contact information below)

A. Owner/ Operator (Company or person): Reggie M Whitsett

Contact Person (if owner is company): _____

Phone: 803-536-9608 Email: _____

Mailing Address: 3089 Market Drive

City: Orangeburg State: SC Zip: 29115

II. Site Information

A. Site Location (street address, nearest intersection, etc.): 3153 Market Street Orangeburg, SC 29115

Latitude: 33° 27' 45" N Longitude: -80° 58' 45" W Tax map # (list all): 0111-00-15-027,
0111-00-15-053 (Moorer)

B. Is there any evidence of new development below the dam? Yes No

C. Do you think the hazard classification should be upgraded? Yes No

D. If yes for item II.C, what is your opinion of what the new classification should be? Class 1 (High Hazard)
 Class 2 (Significant Hazard)

III. Signature

Please print your name, sign, and date on the lines below once the inspection and form have been completed. If assistance with determining the hazard classification was obtained from Bureau of Water staff members, they will also need to complete this portion of the form.

Dani Hallman
Printed Name of Regional Inspector

Dani Hallman
Signature

4/16/15
Date of Signature

Printed Name of BOW Engineer

Signature

Date of Signature



Low Hazard Dam Classification Inspection Form for South Carolina
Regulated Dams
Dams and Reservoirs Safety Act Regulations 72-1 through 72-9

Note: This form is only for use on current low hazard (class three) dams regulated by the Department of Health and Environmental Control in the State of South Carolina. The primary user of this form is for the use of Department staff members actively involved in reclassification inspections. The current policy is to evaluate the hazard potential of low hazard dams at least once every five years.

Date of Inspection: 4/15/15 SC Dam Inventory Number D 4190 County: Orangeburg
Dam Name: Hickory Hill Plan Dam 1

I. Dam Owner Information

Has ownership changed? Yes No (If yes, enter the new owners and their contact information below)

A. Owner/ Operator (Company or person): Jennifer P. & Gregory David G. Moorer

Contact Person (if owner is company): _____

Phone: 803-531-5078 Email: _____

Mailing Address: 2090 Colony Drive

City: Orangeburg State: SC Zip: 29115

II. Site Information

A. Site Location (street address, nearest intersection, etc.): 3153 Market Street Orangeburg, SC 29115

Latitude: 33° 27' 45" N Longitude: -80° 58' 45" W Tax map # (list all): 0111-00-15-053,
0111-00-15-027 (Whetzell)

B. Is there any evidence of new development below the dam? Yes No

C. Do you think the hazard classification should be upgraded? Yes No

D. If yes for item II.C, what is your opinion of what the new classification should be? Class 1 (High Hazard)
 Class 2 (Significant Hazard)

III. Signature

Please print your name, sign, and date on the lines below once the inspection and form have been completed. If assistance with determining the hazard classification was obtained from Bureau of Water staff members, they will also need to complete this portion of the form.

Dani Hallman
Printed Name of Regional Inspector

Dani Hallman
Signature

4/16/15
Date of Signature

Printed Name of BOW Engineer

Signature

Date of Signature

Re: Hickory Hill Road Dam

Milenkov, Petar

Thu 4/16/2015 11:24 AM

To: Hallman, Brittany D. <Hallmabd@dhec.sc.gov>;

Good morning Dani,

This dam existed at this location during the original development of the regulated dams inventory. There are three other structures in close proximity that are regulated. Currently, there is no reason to believe that the parameters of this dam have changed to now be above the size requirements to be regulated by DHEC.

After the training on May 30th, you will have the equipment needed to measure the height of the dam and we will help you estimate its volume. If the dam looks like it needs to be added to the inventory after this, we can begin the process.

Please let me know if you have any questions.

Thanks,
Petar

Petar Milénkov | SC DHEC - B O W
Surface Water Monitoring and Dam Safety
(803)898-4013 | milenkpi@dhec.sc.gov

From: Hallman, Brittany D.
Sent: Thursday, April 16, 2015 9:06 AM
To: Milenkov, Petar
Subject: Re: Hickory Hill Road Dam

Good morning!

I was trying to explain the decision for this dam to Roger yesterday after we talked. Since it's sort of an odd situation he wanted to know if you could send a written explanation of why we don't need to regulate it.

Even an email that we can print and keep on file would work. No rush, just whenever you have a few minutes to type it out.

Thanks!

Dani Hallman
SC Department of Health & Environmental Control
Low Country EQC Region - Orangeburg
1550 Carolina Ave
Orangeburg, SC 29115

Office # 803-533-5490
Fax # 803-268-5784

From: Hallman, Brittany D.
Sent: Wednesday, April 15, 2015 11:19 AM
To: Milenkov, Petar
Subject: Hickory Hill Road Dam

Hi Petar,

I just got back from looking at those dams we talked about yesterday. The culvert under the road for the unregulated dam is about 5-6 feet wide. And the outlet pipe is probably about 18-24 inches wide. Right now the water level going through that culvert is about 3 feet below the road level.

I got Kelly to stand on the dam for a height comparison.. She's 5'2". You'll see her in one of the pictures.

And we managed to miss all of the rain!!

Thanks,

Dani Hallman
SC Department of Health & Environmental Control
Low Country EQC Region - Orangeburg
1550 Carolina Ave
Orangeburg, SC 29115

Office # 803-533-5490
Fax # 803-268-5784



Low Hazard Dam Classification Inspection Form for South Carolina
Regulated Dams
Dams and Reservoirs Safety Act Regulations 72-1 through 72-9

Note: This form is only for use on current low hazard (class three) dams regulated by the Department of Health and Environmental Control in the State of South Carolina. The primary user of this form is for the use of Department staff members actively involved in reclassification inspections. The current policy is to evaluate the hazard potential of low hazard dams at least once every five years.

Date of Inspection: 5/5/15 SC Dam Inventory Number D 3751 County: Orangeburg

Dam Name: David Earl Bates Dam

I. Dam Owner Information

Has ownership changed? Yes No (If yes, enter the new owners and their contact information below)

A. Owner/ Operator (Company or person): Jones Family Living Trust

Contact Person (if owner is company): C J Jones

Phone: 803-531-9846 Email: _____

Mailing Address: 6 Half Penny Lane

City: Hilton Head Island State: SC Zip: 29928

II. Site Information

A. Site Location (street address, nearest intersection, etc.): Int. of Bonnette Rd & Sturkie St.

Latitude: 33° 27' 30" N Longitude: -81° 2' 00" W Tax map # (list all): 0099-00-08-011

B. Is there any evidence of new development below the dam? Yes No

C. Do you think the hazard classification should be upgraded? Yes No

D. If yes for item II.C, what is your opinion of what the new classification should be? Class 1 (High Hazard)
 Class 2 (Significant Hazard)

III. Signature

Please print your name, sign, and date on the lines below once the inspection and form have been completed. If assistance with determining the hazard classification was obtained from Bureau of Water staff members, they will also need to complete this portion of the form.

Dani Hallman Dani Hallman 5/5/15
Printed Name of Regional Inspector Signature Date of Signature

Printed Name of BOW Engineer Signature Date of Signature



Low Hazard Dam Classification Inspection Form for South Carolina
Regulated Dams
Dams and Reservoirs Safety Act Regulations 72-1 through 72-9

Note: This form is only for use on current low hazard (class three) dams regulated by the Department of Health and Environmental Control in the State of South Carolina. The primary user of this form is for the use of Department staff members actively involved in reclassification inspections. The current policy is to evaluate the hazard potential of low hazard dams at least once every five years.

Date of Inspection: 5/5/15 SC Dam Inventory Number D 3753 County: Orangeburg

Dam Name: Garrick Dam

I. Dam Owner Information

Has ownership changed? Yes No (If yes, enter the new owners and their contact information below)

A. Owner/ Operator (Company or person): Triple G Farms LLC

Contact Person (if owner is company): Daniel H & Martha Garrick

Phone: 803-534-3167 Email: _____

Mailing Address: 4428 Slab Landing Road

City: Cope State: SC Zip: 29038

II. Site Information

A. Site Location (street address, nearest intersection, etc.): 170 Sturkie St.

Latitude: 33° 26' 45" N Longitude: - 81° 2' 00" W Tax map # (list all): 0100-00-03-021

B. Is there any evidence of new development below the dam? Yes No

C. Do you think the hazard classification should be upgraded? Yes No

D. If yes for item II.C, what is your opinion of what the new classification should be? Class 1 (High Hazard)
 Class 2 (Significant Hazard)

III. Signature

Please print your name, sign, and date on the lines below once the inspection and form have been completed. If assistance with determining the hazard classification was obtained from Bureau of Water staff members, they will also need to complete this portion of the form.

Dani Hallman
Printed Name of Regional Inspector

Dani Hallman
Signature

5/5/15
Date of Signature

Printed Name of BOW Engineer

Signature

Date of Signature



Low Hazard Dam Classification Inspection Form for South Carolina
Regulated Dams
Dams and Reservoirs Safety Act Regulations 72-1 through 72-9

Note: This form is only for use on current low hazard (class three) dams regulated by the Department of Health and Environmental Control in the State of South Carolina. The primary user of this form is for the use of Department staff members actively involved in reclassification inspections. The current policy is to evaluate the hazard potential of low hazard dams at least once every five years.

Date of Inspection: 5/5/15 SC Dam Inventory Number D 3767 County: Orangeburg
Dam Name: Jack Valentine Dam

I. Dam Owner Information

Has ownership changed? Yes No (If yes, enter the new owners and their contact information below)

A. Owner/ Operator (Company or person): _____
Contact Person (if owner is company): _____
Phone: _____ Email: _____
Mailing Address: _____
City: _____ State: _____ Zip: _____

II. Site Information

A. Site Location (street address, nearest intersection, etc.): 600 Sturkie Street, Cope, SC 29038
Latitude: 33° 25' 30" N Longitude: -81° 2' 30" W Tax map # (list all): 0079-00-01-002

B. Is there any evidence of new development below the dam? Yes No

C. Do you think the hazard classification should be upgraded? Yes No

D. If yes for item II.C, what is your opinion of what the new classification should be? Class 1 (High Hazard)
 Class 2 (Significant Hazard)

III. Signature

Please print your name, sign, and date on the lines below once the inspection and form have been completed. If assistance with determining the hazard classification was obtained from Bureau of Water staff members, they will also need to complete this portion of the form.

<u>Dani Hallman</u> Printed Name of Regional Inspector	<u>Dani Hallman</u> Signature	<u>5/5/15</u> Date of Signature
_____ Printed Name of BOW Engineer	_____ Signature	_____ Date of Signature



Low Hazard Dam Classification Inspection Form for South Carolina
Regulated Dams
Dams and Reservoirs Safety Act Regulations 72-1 through 72-9

Note: This form is only for use on current low hazard (class three) dams regulated by the Department of Health and Environmental Control in the State of South Carolina. The primary user of this form is for the use of Department staff members actively involved in reclassification inspections. The current policy is to evaluate the hazard potential of low hazard dams at least once every five years.

Date of Inspection: 5/5/15 SC Dam Inventory Number D 4171 County: Orangeburg
Dam Name: Kilgus / Valentine Dam

I. Dam Owner Information

Has ownership changed? Yes No (If yes, enter the new owners and their contact information below)

A. Owner/ Operator (Company or person): _____

Contact Person (if owner is company): _____

Phone: 803-534-2696 Email: _____

Mailing Address: _____

City: _____ State: _____ Zip: _____

II. Site Information

A. Site Location (street address, nearest intersection, etc.): 500 Till Rd. Cope, SC 29038

Latitude: 33° 25' 45" N Longitude: -81° 3' 30" W Tax map # (list all): 0080-00-02-016

B. Is there any evidence of new development below the dam? Yes No

C. Do you think the hazard classification should be upgraded? Yes No

D. If yes for item II.C, what is your opinion of what the new classification should be? Class 1 (High Hazard)

Class 2 (Significant Hazard)

III. Signature

Please print your name, sign, and date on the lines below once the inspection and form have been completed. If assistance with determining the hazard classification was obtained from Bureau of Water staff members, they will also need to complete this portion of the form.

Dani Hallman
Printed Name of Regional Inspector

Dani Hallman
Signature

5/7/15
Date of Signature

Printed Name of BOW Engineer

Signature

Date of Signature



Low Hazard Dam Classification Inspection Form for South Carolina
Regulated Dams
Dams and Reservoirs Safety Act Regulations 72-1 through 72-9

Note: This form is only for use on current low hazard (class three) dams regulated by the Department of Health and Environmental Control in the State of South Carolina. The primary user of this form is for the use of Department staff members actively involved in reclassification inspections. The current policy is to evaluate the hazard potential of low hazard dams at least once every five years.

Date of Inspection: 5/7/15 SC Dam Inventory Number D 3750 County: Orangeburg

Dam Name: Winfield Shecut Dam

I. Dam Owner Information

Has ownership changed? Yes No (If yes, enter the new owners and their contact information below)

A. Owner/ Operator (Company or person): Dwight Frierson & Brad Hutto

Contact Person (if owner is company): _____

Phone: 803-536-4047 Email: _____

Mailing Address: (D.F.) 1030 Moss Street

City: Orangeburg State: SC Zip: 29115

II. Site Information

A. Site Location (street address, nearest intersection, etc.): 4349 Norway Rd, Norway, SC 29113

Latitude: 33° 27' 00" N Longitude: -81° 6' 15" W Tax map # (list all): 0054-00-03-003

B. Is there any evidence of new development below the dam? Yes No

C. Do you think the hazard classification should be upgraded? Yes No

D. If yes for item II.C, what is your opinion of what the new classification should be? Class 1 (High Hazard)
 Class 2 (Significant Hazard)

III. Signature

Please print your name, sign, and date on the lines below once the inspection and form have been completed. If assistance with determining the hazard classification was obtaining from Bureau of Water staff members, they will also need to complete this portion of the form.

Dani Hallman
Printed Name of Regional Inspector

Dani Hallman
Signature

5/7/15
Date of Signature

Printed Name of BOW Engineer

Signature

Date of Signature



Low Hazard Dam Classification Inspection Form for South Carolina
Regulated Dams
Dams and Reservoirs Safety Act Regulations 72-1 through 72-9

Note: This form is only for use on current low hazard (class three) dams regulated by the Department of Health and Environmental Control in the State of South Carolina. The primary user of this form is for the use of Department staff members actively involved in reclassification inspections. The current policy is to evaluate the hazard potential of low hazard dams at least once every five years.

Date of Inspection: 5/7/15 SC Dam Inventory Number D 3764 County: Orangeburg
Dam Name: Todd F Williams Dam

I. Dam Owner Information

Has ownership changed? Yes No (If yes, enter the new owners and their contact information below)

A. Owner/ Operator (Company or person): _____

Contact Person (if owner is company): _____

Phone: 843-563-3644 Email: _____

Mailing Address: _____

City: _____ State: _____ Zip: _____

II. Site Information

A. Site Location (street address, nearest intersection, etc.): 793 Winchester Ave., Norway, SC 29113

Latitude: 33° 26' 15" N Longitude: -81° 8' 00" W Tax map # (list all): 0049-00-05-007

B. Is there any evidence of new development below the dam? Yes No

C. Do you think the hazard classification should be upgraded? Yes No

D. If yes for item II.C, what is your opinion of what the new classification should be? Class 1 (High Hazard)
 Class 2 (Significant Hazard)

III. Signature

Please print your name, sign, and date on the lines below once the inspection and form have been completed. If assistance with determining the hazard classification was obtaining from Bureau of Water staff members, they will also need to complete this portion of the form.

Dani Hallman
Printed Name of Regional Inspector

Dani Hallman
Signature

5/7/15
Date of Signature

Printed Name of BOW Engineer

Signature

Date of Signature



Low Hazard Dam Classification Inspection Form for South Carolina
Regulated Dams
Dams and Reservoirs Safety Act Regulations 72-1 through 72-9

Note: This form is only for use on current low hazard (class three) dams regulated by the Department of Health and Environmental Control in the State of South Carolina. The primary user of this form is for the use of Department staff members actively involved in reclassification inspections. The current policy is to evaluate the hazard potential of low hazard dams at least once every five years.

Date of Inspection: 5/7/15 SC Dam Inventory Number D 4169 County: Orangeburg

Dam Name: R.E. Young Dam

I. Dam Owner Information

Has ownership changed? Yes No (If yes, enter the new owners and their contact information below)

A. Owner/ Operator (Company or person): _____

Contact Person (if owner is company): _____

Phone: 803-263-4214 Email: _____

Mailing Address: _____

City: _____ State: _____ Zip: _____

II. Site Information

A. Site Location (street address, nearest intersection, etc.): 2473 Bonnette Rd, Norway, SC 29113

Latitude: 33° 26' 15" N Longitude: -81° 6' 45" W Tax map # (list all): 0054-00-05-003

B. Is there any evidence of new development below the dam? Yes No

C. Do you think the hazard classification should be upgraded? Yes No

D. If yes for item II.C, what is your opinion of what the new classification should be? Class 1 (High Hazard)
 Class 2 (Significant Hazard)

III. Signature

Please print your name, sign, and date on the lines below once the inspection and form have been completed. If assistance with determining the hazard classification was obtained from Bureau of Water staff members, they will also need to complete this portion of the form.

Dani Hallman
Printed Name of Regional Inspector

Dani Hallman
Signature

5/7/15
Date of Signature

Printed Name of BOW Engineer

Signature

Date of Signature



Low Hazard Dam Classification Inspection Form for South Carolina
Regulated Dams
Dams and Reservoirs Safety Act Regulations 72-1 through 72-9

Note: This form is only for use on current low hazard (class three) dams regulated by the Department of Health and Environmental Control in the State of South Carolina. The primary user of this form is for the use of Department staff members actively involved in reclassification inspections. The current policy is to evaluate the hazard potential of low hazard dams at least once every five years.

Date of Inspection: 5/7/15 SC Dam Inventory Number D 4170 County: Orangeburg
Dam Name: Fort Dam

I. Dam Owner Information

Has ownership changed? ___ Yes No (If yes, enter the new owners and their contact information below)

A. Owner/ Operator (Company or person): _____

Contact Person (if owner is company): _____

Phone: 803-263-4353 Email: _____

Mailing Address: 128 Fort Road

City: Norway State: SC Zip: 29113

II. Site Information

A. Site Location (street address, nearest intersection, etc.): Int. of Carmichael Circle & S. Willow Rd, Norway, SC 29113

Latitude: 33° 25' 45" N Longitude: - 81° 5' 30" W Tax map # (list all): _____

0073-00-05-004

B. Is there any evidence of new development below the dam? ___ Yes No

C. Do you think the hazard classification should be upgraded? ___ Yes No

D. If yes for item II.C, what is your opinion of what the new classification should be? ___ Class 1 (High Hazard)
___ Class 2 (Significant Hazard)

III. Signature

Please print your name, sign, and date on the lines below once the inspection and form have been completed. If assistance with determining the hazard classification was obtained from Bureau of Water staff members, they will also need to complete this portion of the form.

Dani Hallman Dani Hallman 5/7/15
Printed Name of Regional Inspector Signature Date of Signature

Printed Name of BOW Engineer Signature Date of Signature



Low Hazard Dam Classification Inspection Form for South Carolina Regulated Dams
Dams and Reservoirs Safety Act Regulations 72-1 through 72-9

Note: This form is only for use on current low hazard (class three) dams regulated by the Department of Health and Environmental Control in the State of South Carolina. The primary user of this form is for the use of Department staff members actively involved in reclassification inspections. The current policy is to evaluate the hazard potential of low hazard dams at least once every five years.

Date of Inspection: 8/21/15 SC Dam Inventory Number D 4165 County: Orangeburg
Dam Name: Dukes Dam

I. Dam Owner Information

Has ownership changed? Yes No (If yes, enter the new owners and their contact information below)

A. Owner/ Operator (Company or person): John Wesley Dukes

Contact Person (if owner is company): _____

Phone: 803-247-5099 Email: _____

Mailing Address: 6932 Neeses Hwy

City: Neeses State: SC Zip: 29107

II. Site Information

A. Site Location (street address, nearest intersection, etc.): Int. of Welding Shop Rd + Neeses Hwy, Neeses SC 29107

Latitude: 33° 30' 35" N Longitude: -81° 09' 30" W Tax map # (list all): 0046-00-03-004

B. Is there any evidence of new development below the dam? Yes No

C. Do you think the hazard classification should be upgraded? Yes No

D. If yes for item II.C, what is your opinion of what the new classification should be? Class 1 (High Hazard)

Class 2 (Significant Hazard)

III. Signature

Please print your name, sign, and date on the lines below once the inspection and form have been completed. If assistance with determining the hazard classification was obtained from Bureau of Water staff members, they will also need to complete this portion of the form.

Dani Hallman
Printed Name of Regional Inspector

Dani Hallman
Signature

8/24/15
Date of Signature

Printed Name of BOW Engineer

Signature

Date of Signature



Low Hazard Dam Classification Inspection Form for South Carolina Regulated Dams
Dams and Reservoirs Safety Act Regulations 72-1 through 72-9

Note: This form is only for use on current low hazard (class three) dams regulated by the Department of Health and Environmental Control in the State of South Carolina. The primary user of this form is for the use of Department staff members actively involved in reclassification inspections. The current policy is to evaluate the hazard potential of low hazard dams at least once every five years.

Date of Inspection: 8/21/15 SC Dam Inventory Number D 4534 County: Orangeburg

Dam Name: Herman Goehring Dam

I. Dam Owner Information

Has ownership changed? Yes No (If yes, enter the new owners and their contact information below)

A. Owner/ Operator (Company or person): Hermann Goehring

Contact Person (if owner is company): _____

Phone: 803-247-3984/803-553-1348 Email: _____

Mailing Address: PO Box 492

City: Neeses State: SC Zip: 29107

II. Site Information

A. Site Location (street address, nearest intersection, etc.): 7108 Neeses Hwy Neeses, SC 29107

Latitude: 33° 30' 54" N Longitude: -81° 10' 26" W Tax map # (list all): 0035-00-08-011

B. Is there any evidence of new development below the dam? Yes No

C. Do you think the hazard classification should be upgraded? Yes No

D. If yes for item II.C, what is your opinion of what the new classification should be? Class 1 (High Hazard)
 Class 2 (Significant Hazard)

III. Signature

Please print your name, sign, and date on the lines below once the inspection and form have been completed. If assistance with determining the hazard classification was obtained from Bureau of Water staff members, they will also need to complete this portion of the form.

Dani Hallman
Printed Name of Regional Inspector

Dani Hallman
Signature

8/24/15
Date of Signature

Printed Name of BOW Engineer

Signature

Date of Signature



Low Hazard Dam Classification Inspection Form for South Carolina Regulated Dams Dams and Reservoirs Safety Act Regulations 72-1 through 72-9

Note: This form is only for use on current low hazard (class three) dams regulated by the Department of Health and Environmental Control in the State of South Carolina. The primary user of this form is for the use of Department staff members actively involved in reclassification inspections. The current policy is to evaluate the hazard potential of low hazard dams at least once every five years.

Date of Inspection: 8/21/15 SC Dam Inventory Number D 4229 County: Orangeburg

Dam Name: Kean / FHA Dam

I. Dam Owner Information

Has ownership changed? Yes No (If yes, enter the new owners and their contact information below)

A. Owner/ Operator (Company or person): Ethridge Family Trust

Contact Person (if owner is company): O.A. Ethridge (1 Coatbridge Ln, Lexington 29072)

Phone: 803-957-5761 / 803-467-3275 Email:

Mailing Address: 136 Sir Edwards Lane

City: Lexington State: SC Zip: 29072

II. Site Information

A. Site Location (street address, nearest intersection, etc.): ~1 mi N.E. of Surrey Race Rd + Dean Swamp Church Rd Springfield SC

Latitude: 33° 31' 30" N Longitude: -81° 19' 15" W Tax map # (list all): 0007-00-01-032 29146

B. Is there any evidence of new development below the dam? Yes No

C. Do you think the hazard classification should be upgraded? Yes No

D. If yes for item II.C, what is your opinion of what the new classification should be? Class 1 (High Hazard) Class 2 (Significant Hazard)

III. Signature

Please print your name, sign, and date on the lines below once the inspection and form have been completed. If assistance with determining the hazard classification was obtaining from Bureau of Water staff members, they will also need to complete this portion of the form.

Dani Hallman Printed Name of Regional Inspector

Dani Hallman Signature

8/24/15 Date of Signature

Printed Name of BOW Engineer

Signature

Date of Signature



Low Hazard Dam Classification Inspection Form for South Carolina
Regulated Dams
Dams and Reservoirs Safety Act Regulations 72-1 through 72-9

Note: This form is only for use on current low hazard (class three) dams regulated by the Department of Health and Environmental Control in the State of South Carolina. The primary user of this form is for the use of Department staff members actively involved in reclassification inspections. The current policy is to evaluate the hazard potential of low hazard dams at least once every five years.

Date of Inspection: 8/21/15 SC Dam Inventory Number D.3747 County: Orangeburg

Dam Name: John Brown Dam

I. **Dam Owner Information**

Has ownership changed? Yes No (If yes, enter the new owners and their contact information below)

A. Owner/ Operator (Company or person): BP Stanford Etal

Contact Person (if owner is company): _____

Phone: _____ Email: _____

Mailing Address: _____

City: _____ State: _____ Zip: _____

II. **Site Information**

A. Site Location (street address, nearest intersection, etc.): 756 Osprey Rd. Norway SC 29113

Latitude: 33° 27' 45" N Longitude: -81° 08' 00" W Tax map # (list all): 0055-00-01-008

B. Is there any evidence of new development below the dam? Yes No

C. Do you think the hazard classification should be upgraded? Yes No

D. If yes for item II.C, what is your opinion of what the new classification should be? Class 1 (High Hazard)

Class 2 (Significant Hazard)

III. **Signature**

Please print your name, sign, and date on the lines below once the inspection and form have been completed. If assistance with determining the hazard classification was obtained from Bureau of Water staff members, they will also need to complete this portion of the form.

Dani Hallman
Printed Name of Regional Inspector

Dani Hallman
Signature

8/24/15
Date of Signature

Printed Name of BOW Engineer

Signature

Date of Signature



Low Hazard Dam Classification Inspection Form for South Carolina
Regulated Dams
Dams and Reservoirs Safety Act Regulations 72-1 through 72-9

Note: This form is only for use on current low hazard (class three) dams regulated by the Department of Health and Environmental Control in the State of South Carolina. The primary user of this form is for the use of Department staff members actively involved in reclassification inspections. The current policy is to evaluate the hazard potential of low hazard dams at least once every five years.

Date of Inspection: 8/21/15 SC Dam Inventory Number D 3748 County: Orangeburg

Dam Name: Victor Odom Dam

I. Dam Owner Information

Has ownership changed? Yes No (If yes, enter the new owners and their contact information below)

A. Owner/ Operator (Company or person): Victor L. Odom, Jr., David M Odom

Contact Person (if owner is company): _____

Phone: 803-622-0600 / 803-568-5849 ^{D. Odom} _{Email} 212 Waters Ferry Rd North, 29112

Mailing Address: PO Box 572

City: North State: SC Zip: 29112

II. Site Information

A. Site Location (street address, nearest intersection, etc.): N. of Int of Savannah Hwy + Martin Hill Rd Norway
29112

Latitude: 33° 27' 30" N Longitude: -81° 07' 45" W Tax map # (list all): 0055-00-11-004

B. Is there any evidence of new development below the dam? Yes No

C. Do you think the hazard classification should be upgraded? Yes No

D. If yes for item II.C, what is your opinion of what the new classification should be? Class 1 (High Hazard)
 Class 2 (Significant Hazard)

III. Signature

Please print your name, sign, and date on the lines below once the inspection and form have been completed. If assistance with determining the hazard classification was obtaining from Bureau of Water staff members, they will also need to complete this portion of the form.

Dani Hallman
Printed Name of Regional Inspector

Dani Hallman
Signature

8/24/15
Date of Signature

Printed Name of BOW Engineer

Signature

Date of Signature



Low Hazard Dam Classification Inspection Form for South Carolina Regulated Dams
Dams and Reservoirs Safety Act Regulations 72-1 through 72-9

Note: This form is only for use on current low hazard (class three) dams regulated by the Department of Health and Environmental Control in the State of South Carolina. The primary user of this form is for the use of Department staff members actively involved in reclassification inspections. The current policy is to evaluate the hazard potential of low hazard dams at least once every five years.

Date of Inspection: 8/21/2015 SC Dam Inventory Number D 4226 County: Orangeburg

Dam Name: Wannamaker Pond Dam

I. Dam Owner Information

Has ownership changed? Yes No (If yes, enter the new owners and their contact information below)

A. Owner/ Operator (Company or person): Paula G. Wannamaker

Contact Person (if owner is company): _____

Phone: 803-535-3361 Email: _____

Mailing Address: 185 Junction Road

City: Norway State: SC Zip: 29113

II. Site Information

A. Site Location (street address, nearest intersection, etc.): 197 Junction Rd, Norway SC 29113

Latitude: 33° 28' 15" N Longitude: -81° 04' 15" W Tax map # (list all): 0072-00-03-031

B. Is there any evidence of new development below the dam? Yes No

C. Do you think the hazard classification should be upgraded? Yes No

D. If yes for item II.C, what is your opinion of what the new classification should be? Class 1 (High Hazard)
 Class 2 (Significant Hazard)

III. Signature

Please print your name, sign, and date on the lines below once the inspection and form have been completed. If assistance with determining the hazard classification was obtained from Bureau of Water staff members, they will also need to complete this portion of the form.

Dani Hallman
Printed Name of Regional Inspector

Dani Hallman
Signature

8/24/15
Date of Signature

Printed Name of BOW Engineer

Signature

Date of Signature



Low Hazard Dam Classification Inspection Form for South Carolina
Regulated Dams
Dams and Reservoirs Safety Act Regulations 72-1 through 72-9

Note: This form is only for use on current low hazard (class three) dams regulated by the Department of Health and Environmental Control in the State of South Carolina. The primary user of this form is for the use of Department staff members actively involved in reclassification inspections. The current policy is to evaluate the hazard potential of low hazard dams at least once every five years.

Date of Inspection: 8/21/15 SC Dam Inventory Number D 3749 County: Orangeburg

Dam Name: Jackie Sandifer Dam

I. Dam Owner Information

Has ownership changed? Yes No (If yes, enter the new owners and their contact information below)

A. Owner/ Operator (Company or person): Joseph Williamson Jr + Meree D. Williamson

Contact Person (if owner is company): _____

Phone: 803-263-4268 Email: _____

Mailing Address: PO Box 310

City: Norway State: SC Zip: 29113

II. Site Information

A. Site Location (street address, nearest intersection, etc.): 7620 Savannah Hwy, Norway SC 29113

Latitude: 33° 28' 45" N Longitude: -81° 07' 15" W Tax map # (list all): 0055-00-02-001

B. Is there any evidence of new development below the dam? Yes No

C. Do you think the hazard classification should be upgraded? Yes No

D. If yes for item II.C, what is your opinion of what the new classification should be? Class 1 (High Hazard)
 Class 2 (Significant Hazard)

III. Signature

Please print your name, sign, and date on the lines below once the inspection and form have been completed. If assistance with determining the hazard classification was obtained from Bureau of Water staff members, they will also need to complete this portion of the form.

Dani Hallman
Printed Name of Regional Inspector

Dani Hallman
Signature

8/24/15
Date of Signature

Printed Name of BOW Engineer

Signature

Date of Signature



Low Hazard Dam Classification Inspection Form for South Carolina Regulated Dams Dams and Reservoirs Safety Act Regulations 72-1 through 72-9

Note: This form is only for use on current low hazard (class three) dams regulated by the Department of Health and Environmental Control in the State of South Carolina. The primary user of this form is for the use of Department staff members actively involved in reclassification inspections. The current policy is to evaluate the hazard potential of low hazard dams at least once every five years.

Date of Inspection: 8/21/15 SC Dam Inventory Number D 4167 County: Orangeburg

Dam Name: Harry Griffith Dam

I. Dam Owner Information

Has ownership changed? Yes No (If yes, enter the new owners and their contact information below)

A. Owner/ Operator (Company or person): Harry + Nellie R Griffith

Contact Person (if owner is company):

Phone: 803-213-4519 Email:

Mailing Address:

City: State: Zip:

II. Site Information

A. Site Location (street address, nearest intersection, etc.): 993 Henry Rd, Neeses SC 29107

Latitude: 33° 29' 50" N Longitude: -81° 08' 00" W Tax map # (list all): 0047-00-04-003

B. Is there any evidence of new development below the dam? Yes No

C. Do you think the hazard classification should be upgraded? Yes No

D. If yes for item II.C, what is your opinion of what the new classification should be? Class 1 (High Hazard) Class 2 (Significant Hazard)

III. Signature

* Building ~ 0.5 mi downstream

Please print your name, sign, and date on the lines below once the inspection and form have been completed. If assistance with determining the hazard classification was obtaining from Bureau of Water staff members, they will also need to complete this portion of the form.

Dani Hallman Printed Name of Regional Inspector

Dani Hallman Signature

8/24/15 Date of Signature

Printed Name of BOW Engineer

Signature

Date of Signature



Low Hazard Dam Classification Inspection Form for South Carolina
Regulated Dams
Dams and Reservoirs Safety Act Regulations 72-1 through 72-9

Note: This form is only for use on current low hazard (class three) dams regulated by the Department of Health and Environmental Control in the State of South Carolina. The primary user of this form is for the use of Department staff members actively involved in reclassification inspections. The current policy is to evaluate the hazard potential of low hazard dams at least once every five years.

Date of Inspection: 8/21/15 SC Dam Inventory Number D 4389 County: Orangeburg

Dam Name: Norman Fogle Dam

I. Dam Owner Information

Has ownership changed? Yes No (If yes, enter the new owners and their contact information below)

A. Owner/ Operator (Company or person): Emma Alice C. Fogle

Contact Person (if owner is company): _____

Phone: _____ Email: _____

Mailing Address: PO Box 219

City: Neeses State: SC Zip: 29107

II. Site Information

A. Site Location (street address, nearest intersection, etc.): Int. of Pitside Rd + Savannah Hwy Norway SC

Latitude: 33° 30' 15" N Longitude: -81° 07' 15" W Tax map # (list all): 0056-00-01-001 ²⁹¹¹³¹

B. Is there any evidence of new development below the dam? Yes No

C. Do you think the hazard classification should be upgraded? Yes No

D. If yes for item II.C, what is your opinion of what the new classification should be? Class 1 (High Hazard)

Class 2 (Significant Hazard)

III. Signature

Please print your name, sign, and date on the lines below once the inspection and form have been completed. If assistance with determining the hazard classification was obtaining from Bureau of Water staff members, they will also need to complete this portion of the form.

Dani Hallman
Printed Name of Regional Inspector

Dani Hallman
Signature

8/24/15
Date of Signature

Printed Name of BOW Engineer

Signature

Date of Signature



Low Hazard Dam Classification Inspection Form for South Carolina
Regulated Dams
Dams and Reservoirs Safety Act Regulations 72-1 through 72-9

Note: This form is only for use on current low hazard (class three) dams regulated by the Department of Health and Environmental Control in the State of South Carolina. The primary user of this form is for the use of Department staff members actively involved in reclassification inspections. The current policy is to evaluate the hazard potential of low hazard dams at least once every five years.

Date of Inspection: 9/25/2015 SC Dam Inventory Number D 3721 County: Orangeburg

Dam Name: Gressette Family Dam

I. Dam Owner Information

Has ownership changed? Yes No (If yes, enter the new owners and their contact information below)

A. Owner/ Operator (Company or person): _____

Contact Person (if owner is company): _____

Phone: _____ Email: _____

Mailing Address: _____

City: _____ State: _____ Zip: _____

II. Site Information

A. Site Location (street address, nearest intersection, etc.): End of Fire Tower Rd, Orangeburg, 29118

Latitude: 33° 33' 15" N Longitude: -80° 50' 45" W Tax map # (list all): 0175-12-01-001

B. Is there any evidence of new development below the dam? Yes No

C. Do you think the hazard classification should be upgraded? Yes No

D. If yes for item II.C, what is your opinion of what the new classification should be? Class 1 (High Hazard)
 Class 2 (Significant Hazard)

III. Signature

Please print your name, sign, and date on the lines below once the inspection and form have been completed. If assistance with determining the hazard classification was obtained from Bureau of Water staff members, they will also need to complete this portion of the form.

Dani Hallman
Printed Name of Regional Inspector

Dani Hallman
Signature

9/28/15
Date of Signature

Printed Name of BOW Engineer

Signature

Date of Signature



Low Hazard Dam Classification Inspection Form for South Carolina Regulated Dams Dams and Reservoirs Safety Act Regulations 72-1 through 72-9

Note: This form is only for use on current low hazard (class three) dams regulated by the Department of Health and Environmental Control in the State of South Carolina. The primary user of this form is for the use of Department staff members actively involved in reclassification inspections. The current policy is to evaluate the hazard potential of low hazard dams at least once every five years.

Date of Inspection: 9/25/2015 SC Dam Inventory Number D 4174 County: Orangeburg

Dam Name: Robert Schrimpe Dam

I. Dam Owner Information

Has ownership changed? [X] Yes ___ No (If yes, enter the new owners and their contact information below)

A. Owner/ Operator (Company or person): William B & Cathy Cox

Contact Person (if owner is company):

Phone: 803-534-5004 Email:

Mailing Address: 4440 Ramsgate Drive

City: Orangeburg State: SC Zip: 29118

II. Site Information

A. Site Location (street address, nearest intersection, etc.): Dirt drive S.E. of 534 Red Bank Rd Orangeburg 29118

Latitude: 33°33'30" N Longitude: -80°51'00" W Tax map # (list all): 0175-00-00-015

B. Is there any evidence of new development below the dam? ___ Yes [X] No

C. Do you think the hazard classification should be upgraded? ___ Yes [X] No

D. If yes for item II.C, what is your opinion of what the new classification should be? ___ Class 1 (High Hazard) ___ Class 2 (Significant Hazard)

III. Signature

Please print your name, sign, and date on the lines below once the inspection and form have been completed. If assistance with determining the hazard classification was obtaining from Bureau of Water staff members, they will also need to complete this portion of the form.

Dani Hallman Printed Name of Regional Inspector

Dani Hallman Signature

9/28/15 Date of Signature

Printed Name of BOW Engineer

Signature

Date of Signature



Low Hazard Dam Classification Inspection Form for South Carolina Regulated Dams
Dams and Reservoirs Safety Act Regulations 72-1 through 72-9

Note: This form is only for use on current low hazard (class three) dams regulated by the Department of Health and Environmental Control in the State of South Carolina. The primary user of this form is for the use of Department staff members actively involved in reclassification inspections. The current policy is to evaluate the hazard potential of low hazard dams at least once every five years.

Date of Inspection: 9/25/2015 SC Dam Inventory Number D 3722 County: Orangeburg

Dam Name: Rogers Pond Dam

I. Dam Owner Information

Has ownership changed? Yes No (If yes, enter the new owners and their contact information below)

A. Owner/ Operator (Company or person): B & J Limited Partnership of Orangeburg

Contact Person (if owner is company): Thomas Gue

Phone: 803-534-7863 Email: _____

Mailing Address: 1555 Riverbank Drive

City: Orangeburg State: SC Zip: 29115

II. Site Information

A. Site Location (street address, nearest intersection, etc.): Gated drive at N. E end of Landfill Rd Orangeburg ²⁹¹¹⁸

Latitude: 33° 34' 00" N Longitude: -80° 48' 30" W Tax map # (list all): 0179-00-05-011

B. Is there any evidence of new development below the dam? Yes No

C. Do you think the hazard classification should be upgraded? Yes No

D. If yes for item II.C, what is your opinion of what the new classification should be? Class 1 (High Hazard)
 Class 2 (Significant Hazard)

III. Signature

Please print your name, sign, and date on the lines below once the inspection and form have been completed. If assistance with determining the hazard classification was obtained from Bureau of Water staff members, they will also need to complete this portion of the form.

Dani Hallman
Printed Name of Regional Inspector

Dani Hallman
Signature

9/28/15
Date of Signature

Printed Name of BOW Engineer

Signature

Date of Signature



Low Hazard Dam Classification Inspection Form for South Carolina
Regulated Dams
Dams and Reservoirs Safety Act Regulations 72-1 through 72-9

Note: This form is only for use on current low hazard (class three) dams regulated by the Department of Health and Environmental Control in the State of South Carolina. The primary user of this form is for the use of Department staff members actively involved in reclassification inspections. The current policy is to evaluate the hazard potential of low hazard dams at least once every five years.

Date of Inspection: 9/25/2015 SC Dam Inventory Number D 3719 County: Orangeburg
Dam Name: T. Leonard Sanford Dam

I. Dam Owner Information

Has ownership changed? Yes No (If yes, enter the new owners and their contact information below)

A. Owner/ Operator (Company or person): Sanford Farm Investments LLC

Contact Person (if owner is company): J. Leonard Sanford

Phone: _____ Email: _____

Mailing Address: PO Box 1345

City: Orangeburg State: SC Zip: 29116

II. Site Information

A. Site Location (street address, nearest intersection, etc.): 2594 Leeway Street Orangeburg SC 29118

Latitude: 33° 32' 15" N Longitude: -80° 52' 40" W Tax map # (list all): 0150-20-00-001

B. Is there any evidence of new development below the dam? Yes No

C. Do you think the hazard classification should be upgraded? Yes No

D. If yes for item II.C, what is your opinion of what the new classification should be? Class 1 (High Hazard)
 Class 2 (Significant Hazard)

III. Signature

Please print your name, sign, and date on the lines below once the inspection and form have been completed. If assistance with determining the hazard classification was obtained from Bureau of Water staff members, they will also need to complete this portion of the form.

Dani Hallman
Printed Name of Regional Inspector

Dani Hallman
Signature

9/28/15
Date of Signature

Printed Name of BOW Engineer

Signature

Date of Signature



Low Hazard Dam Classification Inspection Form for South Carolina Regulated Dams
Dams and Reservoirs Safety Act Regulations 72-1 through 72-9

Note: This form is only for use on current low hazard (class three) dams regulated by the Department of Health and Environmental Control in the State of South Carolina. The primary user of this form is for the use of Department staff members actively involved in reclassification inspections. The current policy is to evaluate the hazard potential of low hazard dams at least once every five years.

Date of Inspection: 9/25/2015 SC Dam Inventory Number D 3720 County: Orangeburg

Dam Name: David O'cain Dam

I. Dam Owner Information

Has ownership changed? Yes No (If yes, enter the new owners and their contact information below)

A. Owner/ Operator (Company or person): _____

Contact Person (if owner is company): _____

Phone: 803-534-8811 Email: _____

Mailing Address: _____

City: _____ State: _____ Zip: _____

II. Site Information

A. Site Location (street address, nearest intersection, etc.): Int. of Benjamin Blvd NE + Columbia Rd NE Orangeburg 29118

Latitude: 33° 32' 30" N Longitude: - 80° 51' 45" W Tax map # (list all): 0175-00-00-007

B. Is there any evidence of new development below the dam? Yes No

C. Do you think the hazard classification should be upgraded? Yes No

D. If yes for item II.C, what is your opinion of what the new classification should be? Class 1 (High Hazard)
 Class 2 (Significant Hazard)

III. Signature

Please print your name, sign, and date on the lines below once the inspection and form have been completed. If assistance with determining the hazard classification was obtained from Bureau of Water staff members, they will also need to complete this portion of the form.

Dani Hallman
Printed Name of Regional Inspector

Dani Hallman
Signature

9/28/15
Date of Signature

Printed Name of BOW Engineer

Signature

Date of Signature



Low Hazard Dam Classification Inspection Form for South Carolina Regulated Dams Dams and Reservoirs Safety Act Regulations 72-1 through 72-9

Note: This form is only for use on current low hazard (class three) dams regulated by the Department of Health and Environmental Control in the State of South Carolina. The primary user of this form is for the use of Department staff members actively involved in reclassification inspections. The current policy is to evaluate the hazard potential of low hazard dams at least once every five years.

Date of Inspection: 9/25/2015 SC Dam Inventory Number D 3715 County: Orangeburg
Dam Name: J.C. Shecut Dam

I. Dam Owner Information

Has ownership changed? [checked] Yes ___ No (If yes, enter the new owners and their contact information below)

A. Owner/ Operator (Company or person): WC Holman III

Contact Person (if owner is company):

Phone: Email:

Mailing Address: PO Box 1383

City: Orangeburg State: SC Zip: 29116

II. Site Information

Orangeburg, 29118

A. Site Location (street address, nearest intersection, etc.): Shecut Ln. Just South of Dogwood Dr & Columbia Rd NE

Latitude: 33° 33' 45" N Longitude: -80° 52' 00" W Tax map # (list all): 0150-08-00-001

B. Is there any evidence of new development below the dam? ___ Yes [checked] No

C. Do you think the hazard classification should be upgraded? ___ Yes [checked] No

D. If yes for item II.C, what is your opinion of what the new classification should be? ___ Class 1 (High Hazard) ___ Class 2 (Significant Hazard)

III. Signature

Please print your name, sign, and date on the lines below once the inspection and form have been completed. If assistance with determining the hazard classification was obtained from Bureau of Water staff members, they will also need to complete this portion of the form.

Dani Hallman Printed Name of Regional Inspector

[Signature] Signature

9/28/15 Date of Signature

Printed Name of BOW Engineer

Signature

Date of Signature



Low Hazard Dam Classification Inspection Form for South Carolina Regulated Dams
Dams and Reservoirs Safety Act Regulations 72-1 through 72-9

Note: This form is only for use on current low hazard (class three) dams regulated by the Department of Health and Environmental Control in the State of South Carolina. The primary user of this form is for the use of Department staff members actively involved in reclassification inspections. The current policy is to evaluate the hazard potential of low hazard dams at least once every five years.

Date of Inspection: 9/25/2015 SC Dam Inventory Number D 3740 County: Orangeburg

Dam Name: Landing Homeowners Association Dam

I. Dam Owner Information

Has ownership changed? Yes No (If yes, enter the new owners and their contact information below)

A. Owner/ Operator (Company or person): _____

Contact Person (if owner is company): _____

Phone: _____ Email: _____

Mailing Address: 2484 Legare Ct

City: Orangeburg State: SC Zip: 29118

II. Site Information

A. Site Location (street address, nearest intersection, etc.): 3105 Landing Way Orangeburg, 29118

Latitude: 33° 31' 52" N Longitude: -80° 52' 51" W Tax map # (list all): 0151-07-04-010

B. Is there any evidence of new development below the dam? Yes No

C. Do you think the hazard classification should be upgraded? Yes No

D. If yes for item II.C, what is your opinion of what the new classification should be? Class 1 (High Hazard)
 Class 2 (Significant Hazard)

III. Signature

Please print your name, sign, and date on the lines below once the inspection and form have been completed. If assistance with determining the hazard classification was obtained from Bureau of Water staff members, they will also need to complete this portion of the form.

Dani Hallman
Printed Name of Regional Inspector

Dani Hallman
Signature

9/28/2015
Date of Signature

Printed Name of BOW Engineer

Signature

Date of Signature